

Derby Industrial Museum

Railway Drawings Recording Form

Record number 1971-384/583.1

Previous Record number

CATTELL  
1545

Title

Brief Description *Midland Counties Rugby Branch - Front Viaduct*

*County of Warwick. Parish of Rugby.*

*North part of Rugby Station with junction off  
LNWR route to Rugby Midland S.B.*

*Landowners: Rev John Moultrie. LNWR Co.*

*Thomas Caldicott. C.M. Caldecott.*

Permanent location *DBYIM & room 49 & shelf: 120*

Dimensions (mm) length: *810* width: *530*

Material *Paper*

Condition *good / ~~fair~~ / ~~poor~~*

Completeness *complete / ~~incomplete~~*

Original drawing number *SHEET 1*

Company:

Scale: *1" = 2 CHAINS*

Person:

Date:

Place:

*Rugby.*

*MP - 49 1/2 MP  
1?*

Classified category: 4.721.301. *60,00*

Recorder: *MAC 4/7/2003*

Derby Industrial Museum

Railway Drawings Recording Form

Record number 1971-384/583, 2

Previous Record number CATTELL  
1545

Title

Brief Description  
Midland Counties Rugby Branch - Trent Viaduct

County of Warwick, Parish of Rugby,  
Parish of Maulbold on Avon.

Viaduct over River Avon, Rugby Wharf off  
Oxford Canal.

Landowners: Thomas Caldecott, J Bagshaw.  
Rev J T Parker, Trustees of Luttermouth & Rugby Turnpike Road.

Permanent location DBYIM & room 49 & shelf: 120

Dimensions (mm) length: 810 width: 530

Material Paper

Condition good / fair / poor

Completeness complete / incomplete

Original drawing number SHEET 2

Company:

Scale: 1" = 2 CHAINS

Person:

Date:

Place:

Rugby.

49MA - 484MA

Classified category: 4.721.301.60

Recorder: MMG 4/7/2003

Derby Industrial Museum

Railway Drawings Recording Form

Record number 1971-384/583.3

Previous Record number CATTELL  
1545

Title

Brief Description Midland Counties Rugby Branch - Trent Viaduct  
County of Warwick. Parish of Newbold on Avon,  
" Cosford.

Landowners: Rev J T Parker. Thomas Walker,  
William Norman.

Permanent location DBYIM & room 49 & shelf: 120

Dimensions (mm) length: 810 width: 530

Material Paper

Condition good / ~~fair~~ / poor

Completeness complete / ~~incomplete~~

Original drawing number SHEET 3

Company:

Scale: 1" = 2 CHAINS

Person:

Date:

Place:

48<sup>1</sup>/<sub>4</sub> MP - 47<sup>1</sup>/<sub>2</sub> MP

Classified category: 4.721.301.60

Recorder: MAG 4/7/2003

Derby Industrial Museum

Railway Drawings Recording Form

Record number 1971-384/583.4

Previous Record number CATTELL  
1545

Title

Brief Description *Midland Counties Rugby Branch - Trent Viaduct*

*County of Warwick. Parish of Cosford.  
" Harborough Magna.  
Landowners. Trustees of the ~~Elbow~~ <sup>new</sup> ~~Clivity~~  
John Bates. William Norman.*

Permanent location DBYIM & room 49 & shelf: 120

Dimensions (mm) length: 810 width: 530

Material *Paper*

Condition good / fair / poor *fair*

Completeness complete / ~~incomplete~~

Original drawing number *SHEET 4*

Company:

Scale: 1" = 2 CHAINS

Person:

Date:

Place:

*4 1/2 MP - 4 3/4 MP*

Classified category: 4.721.301.60

Recorder: *MEG 4/7/2003*

Derby Industrial Museum

Railway Drawings Recording Form

Record number 1971-384/583.5

Previous Record number CATTELL  
1545

Title

Brief Description *Midland Counties Rugby Branch - Trent Viaduct*

*County of Warwick,  
Parish of Harborough Magna.*

*Landowners: Sir Gray Shipworth.*

Permanent location DBYIM & room 49 & shelf: 120

Dimensions (mm) length: 810 width: 530

Material *Paper*

Condition good / ~~fair~~ / ~~poor~~

Completeness complete / ~~incomplete~~

Original drawing number *SHEET 5*

Company:

Scale: 1" = 2 CHAINS

Person:

Date:

Place:

*46<sup>3</sup>MP - 46 MP*

Classified category: 4.721.301.60

Recorder: *MAC* 4/7/2003

Derby Industrial Museum

Railway Drawings Recording Form

Record number 1971-384/583.6

Previous Record number CATTELL  
1545

Title

Brief Description *Midland Counties Rugby Branch - Trent Viaduct*

*County of Warwick.  
Parish of Monks Kirby (Formerly Cesters Over)*

*Landowners: Thomas Beasley.*

*Robert Arkwright.*

Permanent location DBYIM & room 49 & shelf: 120

Dimensions (mm) length: 810 width: 530

Material *Paper*

Condition good / ~~fair~~ / poor

Completeness complete / ~~incomplete~~

Original drawing number *SHEET 6*

Company:

Scale: 1" = 2 CHAINS

Person:

Date:

Place:

*46 MP - 45<sup>1</sup>/<sub>4</sub> MP*

Classified category: 4.721.301.60

Recorder: *MAC 4/7/2003*

Derby Industrial Museum

Railway Drawings Recording Form

Record number 1971-384/583.7

Previous Record number

CATTELL  
1545

Title

Brief Description Midland Counties Rugby Branch - Trent Viaduct

County of Warwick  
Parish of Monks Kirby, Parish of Paulton.  
(Formerly Costers Over).  
(Formerly Little Walton).

Landowners: Robert Arkwright.

Rt Hon Earl of Aylesford.

Rt Hon Earl of Denbigh.

Master & Fellows Trinity College Cambridge.

Gills Corner Tunnel

Permanent location DBYTM & room 49 & shelf: 120

Dimensions (mm) length: 810 width: 530

Material Paper

Condition good / fair / poor

Completeness complete / incomplete

Original drawing number SHEET 7

Company:

Scale: 1" = 2 CHAINS

Person:

Date:

Place:

Gills Corner  
Tunnel

45<sup>1</sup>/<sub>4</sub> MP - 44<sup>1</sup>/<sub>2</sub> MP

Classified category: 4.721.301.60

Recorder:

MEG 4/7/2003

Derby Industrial Museum

Railway Drawings Recording Form

Record number 1971-384/583.8

Previous Record number CATTELL  
1545

Title

Brief Description Midland Counties Rugby Branch - Trent Viaduct

County of Warwick  
Parish of Monks Kirby. Parish of Willey.  
(Formerly Little Walton & Muswell Keys)  
Landowners: Earl of Denbigh.  
Earl of Aylesford. Rev R B Podmore.

Permanent location DBYIM & room 49 & shelf: 120

Dimensions (mm) length: 810 width: 530

Material Paper

Condition good / fair / poor

Completeness complete / incomplete

Original drawing number SHEET 8

Company:

Scale: 1" = 2 CHAINS

Person:

Date:

Place:

44<sup>1</sup>/<sub>2</sub>MP - 43<sup>3</sup>/<sub>4</sub>MP

Classified category: 4.721.301.60

Recorder: MAC 4/7/2003



Derby Industrial Museum

Railway Drawings Recording Form

Record number 1971-384/583.9

Previous Record number CATTELL  
1545

Title

Brief Description Midland Counties Rugby Branch - Trent Viaduct

County of Warwick. County of Leicestershire.  
Parish of Willey. Parish of Billesby.  
(Formerly Claybrook)

Landowners: Rev RB Podmore.  
John Goodacre & Wife. Edward & Mary Sale.  
Peregrine Edward Towneley.  
Crossing Watling Street.

Permanent location DBYIM & room 49 & shelf: 120

Dimensions (mm) length: 810 width: 530

Material Paper

Condition good / fair / poor

Completeness complete / incomplete

Original drawing number SHEET 9

Company:

Scale: 1" = 2 CHAINS

Person:

Date:

Place:

43<sup>3</sup>/<sub>4</sub>MP - 42MP

Classified category: 4.721.301.60

Recorder: MAC 4/7/2003

Derby Industrial Museum

Railway Drawings Recording Form

Record number 1971-384/583.10

Previous Record number CATTELL  
1545

Title

Brief Description Midland Counties Rugby Branch - Trent Viaduct

County of Leicesters.  
Parish of Bitterby. Parish of Ullesthorpe.  
(Formerly Claybrook)  
Landowners: Peregrine Edward Towneley.  
Anna Maria Severne.

Permanent location DBYIM & room 49 & shelf: 120  
Dimensions (mm) length: 810 width: 530  
Material Paper  
Condition good / fair / poor -  
Completeness complete / incomplete  
Original drawing number SHEET 10  
Company:  
Scale: 1" = 2 CHAINS Person:  
Date:  
Place:  
43 MP - 42 1/4 MP

Classified category: 4.721.301.60  
Recorder: MAC 4/7/2003

Derby Industrial Museum

Railway Drawings Recording Form

Record number 1971-384/583.11

Previous Record number

CATTELL  
1545

Title

Brief Description *Midland Counties Rugby Branch - Trent Viaduct*

*County of Leicester.*

*Parish of Ullesthorpe.*

*Landowners: Anna Maria Severne  
Thomas Scotton & Wife. Robert Goodacre.  
W Simons & Wife. Thomas Mason. B Stevenson.*

*Ullesthorpe Station area.*

Permanent location DBYIM & room 49 & shelf: 120

Dimensions (mm) length: 810 width: 530

Material *Paper*

Condition good / ~~fair~~ / poor

Completeness complete / incomplete

Original drawing number *SHEET 11*

Company:

Scale: 1" = 2 CHAINS

Person:

Date:

Place:

*Ullesthorpe*

*42<sup>1</sup>/<sub>4</sub>MP - 41<sup>1</sup>/<sub>2</sub>MP*

Classified category: 4. 721. 301. 60

Recorder: *MMG 4/7/2003*

Derby Industrial Museum

Railway Drawings Recording Form

Record number 1971-384/583.12

Previous Record number CATTELL  
1545

Title

Brief Description *Midland Counties Rugby Branch - Trent Viaduct*  
*County of Leicester.*  
*Parish of Ullesthorpe.*

Landowners: *W Simons & Wife.*  
*B Stevenson. William Gillson.*

Permanent location DBYIM & room 49 & shelf: 120

Dimensions (mm) length: 810 width: 530

Material *Paper*

Condition good / ~~fair~~ / poor

Completeness complete / ~~incomplete~~

Original drawing number *SHEET 12*

Company:

Scale: *1" = 2 CHAINS*

Person:

Date:

Place:

*4 1/2 MP - 40 3/4 MP*

Classified category: 4.721.301.60

Recorder: *MEG 11/7/2003*

Derby Industrial Museum

Railway Drawings Recording Form

Record number 1971-384/583.13

Previous Record number

CATTELL  
1545

Title

Brief Description *Midland Counties Rugby Branch - Trent Viaduct*

*County of Leicester*

*Parish of Ullesthorpe.*

*" Ashby Parva.*

*" Leire.*

*Landowners: William Gillson. Wm Nurse.*

*Rev J S Liewre. John Goodacre & Wife.*

*Rev H K Richardson. Eliza Beach.*

Permanent location

DBYIM & room 49 & shelf: 120

Dimensions (mm)

length: 810

width: 530

Material

*Paper*

Condition

good / fair / poor

Completeness

complete / incomplete

Original drawing number

*SHEET 13*

Company:

Scale: *1" = 2 CHAINS*

Person:

Date:

Place:

*40<sup>3</sup>/<sub>4</sub> MP - 40 MP*

Classified category: 4.721.301.60

Recorder:

*MAC 11/7/2003*

Derby Industrial Museum

Railway Drawings Recording Form

Record number 1971-384/583.14

Previous Record number CATTELL  
1545

Title

Brief Description *Midland Counties Rugby Branch - Trent Viaduct*

*County of Leicester.*

*Parish of Leire.*

*Landowners: Trustees Walkers Charity.*

*Rt Hon Earl de Grey. Rev H K Richardson.*

*Mark Sutton. J Goodacre & Wife. Thomas Watts.*

*Thomas Scotton & Wife. J Sowbridge. Eliza Pesch.*

*Thomas Ludlow & Wife. Thomas Johnson.*

Permanent location DBYIM & room 49 & shelf: 120

Dimensions (mm) length: 810 width: 530

Material *Paper*

Condition good / ~~fair~~ / ~~poor~~

Completeness complete / ~~incomplete~~

Original drawing number *SHEET 14*

Company:

Scale: 1" = 2 CHAINS

Person:

Date:

Place:

*Near Leire*

*40 MP - 39 1/4 MP*

Classified category: 4. 721. 301. 60

Recorder: *MEG 11/7/2003*

Derby Industrial Museum

Railway Drawings Recording Form

Record number 1971-384/583.15

Previous Record number CATTELL  
1545

Title

Brief Description *Midland Counties Rugby Branch - Trent Viaduct*

*County of Leicester.*

*Parishes of Laine.*

*" Broughton Astley.*

*Landowners: Elizabeth Walker.*

*Thomas Johnson. John Garrett.*

Permanent location DBYIM & room 49 & shelf: 12.0

Dimensions (mm) length: 810 width: 530

Material *Paper*

Condition good / ~~fair~~ / ~~poor~~

Completeness complete / ~~incomplete~~

Original drawing number SHEET 15

Company:

Scale: 1" = 2 CHAINS

Person:

Date:

Place:

*39 $\frac{1}{4}$  MP - 38 $\frac{1}{2}$  MP*

Classified category: 4.721.301.60

Recorder: *MMG 11/7/2003*

Derby Industrial Museum

Railway Drawings Recording Form

Record number 1971-384/583.16

Previous Record number

CATTELL  
1545

Title

Brief Description *Midland Counties Rugby Branch - Trent Viaduct*

*County of Leicester.*

*Parish of Broughton Astley.*

*Landowners: J Gerratt. AW Arkwright.*

*J Chandler & Wife. Thomas Hopkins.*

*John Pratt. Samuel Swinfens.*

*Kirby Frears. Ann Brookes & W Brookes.*

*Station & area in detail. Brick works adjacent*

Permanent location DBYIM & room 49 & shelf: 120

Dimensions (mm) length: 810 width: 530

Material *Paper*

Condition good / ~~fair~~ / ~~poor~~

Completeness complete / ~~incomplete~~

Original drawing number SHEET 16

Company:

Scale: 1" = 2 CHAINS

Person:

Date:

Place:

*Broughton Astley  
Station*

*38 $\frac{1}{2}$  MP - 37 $\frac{3}{4}$  MP*

Classified category: 4. 721. 301. 60

Recorder:

*MAG 11/7/2003*



Derby Industrial Museum

Railway Drawings Recording Form

Record number 1971-384/583.17

Previous Record number CATTELL  
1545

Title

Brief Description Midland Counties Rugby Branch - Trent Viaduct  
County of Leicesters.  
Parish of Cosby. (Formerly Warborough & Cosby)

Landowners:

Catherine, Elizabeth & Catharine Mary Reynolds.  
Thomas Fielding. Rev. ~~John~~ Gerard T Andrewes.  
T Weston. Dinah Armston.

Permanent location DBYIM & room 49 & shelf: 120

Dimensions (mm) length: 810 width: 530

Material Paper

Condition good / fair / poor

Completeness complete / incomplete

Original drawing number SHEET 17

Company:

Scale: 1" = 2 CHAINS

Person:

Date:

Place:

37<sup>3</sup>/<sub>4</sub> MP - 37 MP

Classified category: 4.721.301.60

Recorder: MMG 11/7/2003

Derby Industrial Museum

Railway Drawings Recording Form

Record number 1971-384/583.18

Previous Record number CATTELL  
1545

Title

Brief Description *Midland Counties Rugby Branch - Trent Viaduct*

*County of Leicestershire.*

*Parish of Cosby.*

*Parish of Whatstone.*

*(Formerly Warborough & Cosby)*

*Landowners: Dinah Armston.*

*J Armston, W Freer, E Biggs, Thomas Hind.*

*The Masters, Fellows & Scholars of Trinity College Cambridge*

*William Hind.*

*GCR from London to Annerley passes over near  
36 <sup>3</sup>/<sub>4</sub> MP.*

Permanent location *DBYIM & room 49 & shelf: 120*

Dimensions (mm) length: *810* width: *530*

Material *Paper*

Condition *good / fair / poor*

Completeness *complete / incomplete*

Original drawing number *SHEET 18*

Company:

Scale: *1" = 2 CHAINS*

Person:

Date:

Place:

*37 MP - 36 <sup>1</sup>/<sub>4</sub> MP*

Classified category: *4.721.301.60*

Recorder: *MHC 11 / 7 / 2003*

Derby Industrial Museum

Railway Drawings Recording Form

Record number 1971-384/583.19

Previous Record number CATELL  
1545

Title

Brief Description Midland Counties Rugby Branch - Trent Viaduct

County of Leicester.

Parish of Whetstone, Parish of Countesthorpe.

Landowners: William Hind, Thos Cooper,

Rev Richard Palmer

Passes over Whetstone Brook near 35 $\frac{3}{4}$ MP.

Permanent location DBYIM & room 49 & shelf: 120

Dimensions (mm) length: 810 width: 530

Material Paper

Condition good / ~~fair~~ / poor

Completeness complete / ~~incomplete~~

Original drawing number SHEET 19

Company:

Scale: 1" = 2 CHAINS

Person:

Date:

Place:

36 $\frac{1}{2}$ MP - 35 $\frac{1}{2}$ MP

Classified category: 4.721.301.60

Recorder: MEAG 11/7/2003

Derby Industrial Museum

Railway Drawings Recording Form

Record number 1971-384/583.20

Previous Record number CATTELL  
1545

Title

Brief Description Midland Counties Rugby Branch - Trent Viaduct

County of Leicesters.

Parish of Countesthorpe.

Landowners: Rev Richard Palmer,

R. Wale, J.cliffe & W. Christian, W. Bassett,

Station & area surrounding.

Permanent location DBYIM & room 49 & shelf: 120

Dimensions (mm) length: 810 width: 530

Material Paper

Condition good / fair / poor

Completeness complete / incomplete

Original drawing number SHEET 20

Company:

Scale: 1" = 2 CHAINS

Person:

Date:

Place:

Countesthorpe  
Station

35 $\frac{1}{2}$  MP - 34 $\frac{3}{4}$  MP

Classified category: 4.721.301.60

Recorder:

MSG 11/7/2003

Derby Industrial Museum

Railway Drawings Recording Form

Record number 1971-384/583.21

Previous Record number

CATTELL  
1545

Title

Brief Description *Midland Counties Rugby Branch - Trent Viaduct*

*County of Leicesters.*

*Parish of Countesthorpe. Parish of Blaby.*

*Landowners: John Felbs. Joseph Harris.*

*Charles Meredith. T Parsons.*

*The Master, Fellows & Scholars of Trinity College Cambridge.*

*Joanna Simpson. W Bassett. W Clark.*

Permanent location DBYIM & room 49 & shelf: 120

Dimensions (mm) length: 810 width: 530

Material *Paper*

Condition good / ~~fair~~ / poor

Completeness complete / ~~incomplete~~

Original drawing number SHEET 21

Company:

Scale: 1" = 2 CHAINS

Person:

Date:

Place:

*39<sup>3</sup>MP - 39MP*

Classified category: 4.721.301.60

Recorder: *MHC* 11/7/2003

Derby Industrial Museum

Railway Drawings Recording Form

Record number 1971-384/583.22

Previous Record number CATTELL  
1545

Title

Brief Description  
Midland Counties Rugby Branch - Trent Viaduct

County of Leicester.  
Parish of Blaby. Parish of Wigston Magna.

Landowners:

The Master, Fellows & Scholars of Trinity College Cambridge.

Thomas Parsons. Rev Thomas Barton.

John Painter & Wife. Charles George Beauclerk.

Outskirts of Blaby. Crossing over River Sence  
& Leicestershire & Northamptonshire Union Canal.

Permanent location DBYIM & room 49 & shelf: 120

Dimensions (mm) length: 810 width: 530

Material Paper

Condition good / fair / ~~poor~~

Completeness complete / incomplete

Original drawing number SHEET 22

Company:

Scale: 1" = 2 CHAINS

Person:

Date:

Place:

34 MP - 33<sup>1</sup>/<sub>4</sub> MP

Classified category: 4.721.301.60

Recorder: MEG 11/7/2003

Derby Industrial Museum

Railway Drawings Recording Form

Record number 1971-384/583, 23

Previous Record number CATTELL 1545

Title

Midland Counties Rugby Branch - Trent Viaduct  
Brief Description

County of Leicester.

Parish of Glen Parva. Parish of Wigston Magna.

(Formerly Parish of Aylestone)

Landowners: Charles George Beauclerk.

T Ingham. AW Beauclerk. George Shupp.

SSeddon. JC Clarke. J Clarke. Alfred Cooper.

Wigston South Station & junctions.

map P.T.O.

Permanent location DBYIM & room 49 & shelf: 120

Dimensions (mm) length: 810 width: 530

Material Paper

Condition good / fair / poor

Completeness complete / incomplete

Original drawing number SHEET 23

Company:

Scale: 1" = 2 CHAINS

Person:

Date:

Place:

Wigston

33 $\frac{1}{4}$  MP - 32 $\frac{1}{2}$  MP

Classified category: 4. 721. 301. 60, 53, 45, 54A, 00

Recorder: MAC 11/7/2003

Derby Industrial Museum

Railway Drawings Recording Form

Record number 1971-384/583.29

Previous Record number

CATTELL  
1545

Title

Brief Description  
Midland Counties Rugby Branch - Trent Viaduct

County of Leicester.

Parish of Wigston Magna.

Landowners: Mrs. Sarah Smith, A Cooper.

J Clarke. T Smith. Rev E H Cradock.

Sir E Cradock Hartopp.

End of Wigston N. Junc. See Large Photo on Wall.

Permanent location DBYM & room 49 & shelf: 120

Dimensions (mm) length: 810 width: 530

Material Paper

Condition good / fair / poor

Completeness complete / incomplete

Original drawing number SHEET 29

Company:

Scale: 1" = 2 CHAINS

Person:

Date:

Place:

Wigston North

32 $\frac{1}{2}$  MP - 31 $\frac{3}{4}$  MP

Jan S.B.

Classified category: 4.721.301.60

Recorder: MAC 11/7/2003



Derby Industrial Museum

Railway Drawings Recording Form

Record number 1971-384/583.25

Previous Record number CATTELL  
1545

Title

Midland Counties Rugby Branch - Trent Viaduct  
Brief Description

County of Leicester  
Parish of Lubbesthorpe. Parish of Knighton.  
(Formerly Parish of Knighton)

Landowners: Sir Edmund Crockett Hartopp Bart.

Four tracks passing Knighton Sewage Farm

Permanent location DBYIM & room 49 & shelf: 120

Dimensions (mm) length: 810 width: 530

Material Paper

Condition good / fair / poor

Completeness complete / incomplete

Original drawing number SHEET 25

Company:

Scale: 1" = 2 CHAINS

Person:

Date:

Place:

Aylestone  
Junction

31<sup>3</sup>/<sub>4</sub> MP - 31 MP

Classified category: 4.721.301.60

Recorder: MAC 11/7/2003

Derby Industrial Museum

Railway Drawings Recording Form

Record number 1971-384/583.26

Previous Record number CATTELL  
1545

Title

Brief Description  
Midland Counties Rugby Branch - Trent Viaduct

County of Leicester.

Parish of Knighton. Parish of St Mary.

Landowners:

Sir Edmund Cradock Hartopp Bart. J Kirby.  
Joseph Johnson. The Blaby Rural Sanitary Authority.  
John Johnson. Orson Wright.  
The Knighton Junction Brick Company.  
The Allottees under the Freeman of Leicester.  
The Freeman of Leicester. R Miles. W T Miles.

Knighton Junctions & triangle.

P.T.O.

Permanent location DBYIM & room 49 & shelf: 120

Dimensions (mm) length: 810 width: 530

Material Paper

Condition good / fair / poor

Completeness complete / incomplete

Original drawing number SHEET 26

Company:

Scale: 1" = 2 CHAINS

Person:

Date:

Place:

Knighton

31 MP - 30 1/4 MP

Classified category: 4. 721. 301. 60, 72A, 72B

Recorder: MAC 11/7/2003

Derby Industrial Museum

Railway Drawings Recording Form

Record number 1971-384/583.27

Previous Record number CATTELL  
1545

Title

Brief Description  
Midland Counties Rugby Branch - Trent Viaduct

County of Leicester  
Parish of St. Mary.

Landowners:

The Mayor, Aldermen & Burgesses of Leicester.  
The Freeman of Leicester. The Leicester Corporation.  
The Allottees under the Freeman of Leicester.  
A E Weatherhead. Jona Cox.

Passing Cattle Market, Cemetery &  
Recreation Grounds.

Permanent location DBYIM & room 49 & shelf: 120

Dimensions (mm) length: 810 width: 530

Material Paper

Condition good / ~~fair~~ / poor

Completeness complete / incomplete

Original drawing number SHEET 27

Company:

Scale: 1" = 2 CHAINS Person:

Date:

Place:

30<sup>1</sup>/<sub>4</sub> MA - 29<sup>1</sup>/<sub>2</sub> MA

Classified category: 4.721.301. 60

Recorder: MAC 11/7/2003

Derby Industrial Museum

Railway Drawings Recording Form

Record number 1971-384/583.28

Previous Record number CATTELL  
1545

Title

Brief Description *Midland Counties Rugby Branch - Trent Viaduct*

*County of Leicester. Parish of St Margaret.*

*Landowners: See separate lists.*

*Many adjacent properties in Hutchinson and upper Kent Street sold to individuals by MR?*

*Station area including Goods Sheds, Loco Sheds & adjacent properties.*

Permanent location DBYIM & room 49 & shelf: 120

Dimensions (mm) length: 810 width: 530

Material *Paper*

Condition good / ~~fair / poor~~

Completeness complete / ~~incomplete~~

Original drawing number *SHEET 28*

Company:

Scale: 1" = 2 CHAINS

Person:

Date:

Place:

*Leicester  
Station*

*29<sup>1</sup>/<sub>2</sub> MP - 28<sup>3</sup>/<sub>4</sub> MP*

Classified category: 4.721.301.60

Recorder: *MEAG 8/8/2003*

West Side.

J Sarson. J Thorpe. Mrs FB Jackson. T Staughton.  
 W L Chamberlain. J Pearson. H Maltz. J Higginson.  
 H P Hong. T H Biggs. J Thorpe. C G Johnson.  
 F Clement. Rev W Smith. J St T Clarke.  
 J W Goddard. T Bland. J F Bell & LNWRCs.  
 A Burgers. Messrs Walker & Kempson.  
 Messrs Evans & Stafford. Trustees St Pauls Chapel.  
 The Mayor, Aldermen & Burgesses of Leicester &  
 Trustees of Trinity Hospital. G Folwell. S Mather.  
 Rev J M Cox. T Mercer. J W Newbold. W Skillington.  
 Messrs Everard & Son & Weldon. Mrs C Pochin.  
 J Snaith. W Maddocks. C Parsons. W Hickman. J Pegg.  
 J Underwood. C B Robinson & W Flint. James & Eleanor Hamer.  
 J A Bosworth. T Miller. W Richards. Sarah Lovett.  
 T Bell. T Miller & T Smith. H J Reak. Rev N Morgan.  
 J C Canham. J G Merdian. S W Banks. T W Burgers.  
 H Windram. S Skillington. J Clarke. Sarah Patey &  
 E Newton.

East Side.

E F Cooper. Miss ME Clarke. W E Everard. J G Simpton.  
 J Clarke. T Baeson. J Potter. W F Bramley. J I Hallam.  
 J Foster. Messrs Ind Coafe & Co. J H Burley. J Measures.  
 The Mayor Aldermen & Burgesses of Leicester and Trustees  
 of Trinity Hospital. A Burgers. J Dew. S Pywell.  
 T Miller & J Bell. F Moore. J F Bell. J Nixon & M Wetherburn.  
 The Guardians of the Leicester Union. T Miller & T Smith.  
 T Miller. Sir C W Cuffe Burton. J A Bosworth.  
 Rev N Morgan. T & A Paget. L A Clarke & Wife. T Paget.  
 B Bosworth. W Stableford. T Porter. S Craddock.  
 F Nedham. T S Nedham.

Properties in Hutchinson Street & Upper Kent Street sold by  
 MR to:-

J Wilbourne (8). J Wardle (3). Elif Dickinson (2).  
 William Kirtes. J Higginbotham. W Pownall. W Warren.  
 Edward Ford. J Roscoe. J M Coare. W Smith.  
 J Stapleford (2).

Derby Industrial Museum

Railway Drawings Recording Form

Record number 1971-384/583.29

Previous Record number CATTELL 1545

Title

Brief Description  
Midland Counties Rugby Branch - Trent Viaduct

County of Leicester. Parish of St Margaret.  
Parish of Belgrave (Formerly Parish of Thurmaston South End)

Humberstone Road Station, Coal Depot  
and Sidings, Phoenix Iron Works.

GNR line crosses under MR & junction  
with MR.

Landowners: W E Hutchinson. The Corporation of Leicester.  
Rt Hon Earl of Dysart. T T Paget. T Warner.  
T S Neadhams, F Neadhams, A Holyoake, W Baines.  
S Davis, E B Farnham, ~~W E Hutchinson~~, W Stablesford.

Permanent location DBYIM & room 49 & shelf: 120 Messrs Parr & Moore.

Dimensions (mm) length: 810 width: 530 Isaac Harrison.

Material Paper

Condition good / fair / poor

Completeness complete / incomplete

Original drawing number SHEET 29

Company:

Scale: 1" = 2 CHAINS Person:

Date:

Place:

Humberstone Road Station 20<sup>3</sup>/<sub>4</sub> MA - 21<sup>1</sup>/<sub>2</sub> MA

Classified category: 4. 721. 301. 60  
Recorder: MG 8/8/2003

Derby Industrial Museum

Railway Drawings Recording Form

Record number 1971-384/583.30

Previous Record number CATTELL  
1545

Title

Brief Description  
Midland Counties Rugby Branch - Trent Viaduct

County of Leicester, Parish of Belgrave.  
landowners: Isaac Harrison,  
Richard Rowson.

Permanent location DBYIM & room 49 & shelf: 120

Dimensions (mm) length: 810 width: 530

Material Paper

Condition good / ~~fair~~ / poor

Completeness complete / ~~incomplete~~

Original drawing number SHEET 30

Company:

Scale: 1" = 2 CHAINS Person:

Date:

Place:

2 1/2 MA - 2 3/4 MA

Classified category: 4.721.301.60  
Recorder: MAG 8/8/2003

Derby Industrial Museum

Railway Drawings Recording Form

Record number 1971-384/583. 31

Previous Record number CATTELL  
1545

Title

Brief Description *Midland Counties Rugby Branch - Trent Viaduct*

*County of Leicester. Parish of Belgrave.  
Parish of Belgrave (Otherwise Thurnston South End)  
Landowners: Isaac Harrison.  
Revd N Simons. The Bishop of Lichfield & Coventry.  
Mrs S M Simons. Thomas Allen.*

Permanent location DBYIM & room 49 & shelf: 120

Dimensions (mm) length: 810 width: 530

Material *Paper*

Condition good / fair / poor

Completeness complete / incomplete

Original drawing number *SHEET 31*

Company:

Scale: 1" = 2 CHAINS

Person:

Date:

Place:

*22<sup>1</sup>/<sub>4</sub> MP - 23 MP*

Classified category: 4. 721. 301. 60

Recorder: *MAC 8/8/2003*



Derby Industrial Museum

Railway Drawings Recording Form

Record number 1971-384/583,32

Previous Record number CATELL  
1545

Title

Midland Counties Rugby Branch - Trent Viaduct

Brief Description

County of Leicesters. Parish of Thurmaston South End.  
(Otherwise Belgrave)

Star Brick Works.

Landowners: W Heyrick, J Day. Rev Nicholas Simons  
T Allen, J Hodgson. W Day. Mrs SM ~~At~~ Simons.

Permanent location

DBYIM & room 49 & shelf: 120

Dimensions (mm)

length: 810

width: 530

Material

Paper

Condition

good / fair / ~~poor~~

Completeness

complete / ~~incomplete~~

Original drawing number

SHEET 32

Company:

Scale: 1" = 2 CHAINS

Person:

Date:

Place:

Thurmaston

23 MP - 23<sup>3</sup>/<sub>4</sub> MP

Classified category: 4.721.301.60

Recorder:

MAC 8/8/2003

Derby Industrial Museum

Railway Drawings Recording Form

Record number 1971-384/583. 33

Previous Record number CATTELL  
1545

Title

Brief Description  
Midland Counties Rugby Branch - Trent Viaduct

County of Leicester, Parish of Thurmaston North End,  
(~~Othermore~~ Barkby)  
Parish of Barkby.

Thurmaston Brick Works.

Landowners: H T Wilson. J Paget. John Day.

J Jenaway<sup>(n)</sup> & Wife. W A Pochin. F G N Pochin.

Guardians of J M Pochin. F H Paget. William Day.

The Warden & Scholars of Merton College Oxford.

Permanent location DBYIM & room 49 & shelf: 120

Dimensions (mm) length: 810 width: 530

Material Paper

Condition good / fair / ~~poor~~

Completeness complete / incomplete

Original drawing number SHEET 33

Company:

Scale: 1" = 2 CHAINS

Person:

Date:

Place:

Thurmaston

23 $\frac{3}{4}$  MP - 24 $\frac{1}{2}$  MP

Classified category: 4.721.301.60

Recorder: MEAG 8/8/2003

Derby Industrial Museum

Railway Drawings Recording Form

Record number 1971-384/583, 35

Previous Record number CATTELL  
1545

Title

Brief Description  
Midland Counties Rugby Branch - Trent Viaduct  
County of Leicesters. Parish of Syston. Parish of Gossington.  
Syston North Junction SB & Syston East Junction SB.  
Volunteer Rifle Range adjacent on east side for 800 yds.  
River Wreak.

Landowners: Sarah & Joseph Hardy. H W Needham.  
M A Bunnell. W Adcock. S Dalley. G Sheffield.  
J Sheffield. Rev H S Syers. William Dolbs.  
Messrs J Greenwood, J Green. M Moore. W Moore.  
Henry Cleever Woodcock. J R Butler.  
H C Woodgate.

Permanent location DBYIM & room 49 & shelf: 120

Dimensions (mm) length: 810 width: 530

Material Paper

Condition good / fair / ~~poor~~

Completeness complete / ~~incomplete~~

Original drawing number SHEET 35

Company:

Scale: 1" = 2 CHAINS

Person:

Date:

Place:

Syston North  
Junction

25<sup>1</sup>/<sub>4</sub> MP - 26 MP

Classified category: 4. 721. 301. 60

Recorder: NOTE 8/8/2003

Derby Industrial Museum

Railway Drawings Recording Form

Record number 1971-384/583.36

Previous Record number CATTELL  
1545

Title

Brief Description  
Midland Counties Rugby Branch - Trent Viaduct  
County of Leicester. Parish of Cossington.

Landowners: Messrs J Greenwood, J Green.  
William Dolbs. Rev J Fisher. Frances ~~Hulse~~ Hulse.  
Rev J & GG Balbington. Rev H Greene.  
R & J Fisher. Rev J & Frances Fisher.

Permanent location DBYIM & room 49 & shelf: 120

Dimensions (mm) length: 810 width: 530

Material Paper

Condition good / fair / poor

Completeness complete / incomplete

Original drawing number SHEET 36

Company:

Scale: 1" = 2 CHAINS

Person:

Date:

Place:

26 MP - 26<sup>3</sup>/<sub>4</sub> MP

Classified category: 4.721.301.60

Recorder: MEG 8/8/2003

Derby Industrial Museum

Railway Drawings Recording Form

Record number 1971-384/583.37

Previous Record number CATTELL  
1545

Title

Brief Description *Midland Counties Rugby Branch - Trent Viaduct*

*County of Leicesters. Parish of Cossington.  
Parish of Sileby.*

*Albion Brick Works.*

*Landowners: Rev J & G Babington, S Wilkinson,  
J Hudson, G Gillson, J Greenwood, J Green,  
T Babington, J Wilkinson, W P Herrick,  
The Sileby Acreage Allotment Society.  
J W Newbold, D C Webb.*

Permanent location DBYIM & room 49 & shelf: 120

Dimensions (mm) length: 810 width: 530

Material *Paper*

Condition *good / fair / poor*

Completeness *complete / incomplete*

Original drawing number *SHEET*

Company:

Scale: *1" = 2 CHAINS*

Person:

Date:

Place:

*Sileby*

*26 $\frac{3}{4}$ MA - 27 $\frac{1}{2}$ MA*

Classified category: 4.721.301.60

Recorder: *MG 8/8/2003*

Derby Industrial Museum

Railway Drawings Recording Form

Record number 1971-384/583.38

Previous Record number CATTELL  
1545

Title

Brief Description  
Midland Counties Rugby Branch - Trent Viaduct  
County of Leicester. Parish of Sileby.  
Station area, sidings. Brick Works.

Landowners: W T Funnell, W Palmer, W Widderson,  
Jane & J Wilkins, J Dakin, J Greenwood, J Green,  
T Church, T Thoroton, Rev E Thoroton, T & R Henson,  
Mary Inglesant, J Bredon & W Wright, W Burgess,  
R Rettifer, T Russell, P Downey, J W Newbold,  
J Palmer, G Finkler, J Shuttleworth, E Parbinson,  
W Brown, J Henson & M Cooper, J S Furniss, J Henson,  
Elizabeth Cooper, W P Herrick, A Porter, R Deacon.

Permanent location DBYIM & room 49 & shelf: 120

Dimensions (mm) length: 810 width: 530

Material Paper

Condition good / ~~fair~~ / poor

Completeness complete / incomplete

Original drawing number SHEET 38

Company:

Scale: 1" = 2 CHAINS

Person:

Date:

Place:

Sileby  
Station

27½ MP - 28¼ MP

Classified category: 4.721.301.60

Recorder: MHC 8/8/2003

Derby Industrial Museum

Railway Drawings Recording Form

Record number 1971-384/583.39

Previous Record number CATTELL  
1545

Title

Brief Description  
Midland Counties Rugby Branch - Trent Viaduct

County of Leicester. Parish of Sileby  
Parish of Barrow upon Soar.

Landowners: R Pettifor. J London. J Church.

T Bradshaw. R Deacon. W J London.

Dr H Babington's Charity Trustees.

Bishop Beveridge's Charity Trustees.

Barrow Lime Works & sidings.

Permanent location DBYIM & room 49 & shelf: 120

Dimensions (mm) length: 810 width: 530

Material Paper

Condition good / ~~fair~~ / ~~poor~~

Completeness complete / ~~incomplete~~

Original drawing number SHEET 39

Company:

Scale: 1" = 2 CHAINS

Person:

Date:

Place:

Barrow

28<sup>1</sup>/<sub>4</sub> MP - 29 MP

Classified category: 4.721.301.60

Recorder: MBG 15/8/2003

Derby Industrial Museum

Railway Drawings Recording Form

Record number 1971-384/583.4<sup>0</sup>

Previous Record number CATTELL  
1545

Title

Brief Description  
Midland Counties Rugby Branch - Trent Viaduct

County of Leicesters.  
Parish of Barrow Upon Soar.  
Landowners: T Bradshaw, W Bradshaw, J M Fewkes.  
Rev T Jones. Mount Sorrel Granite Lthd & W Ayres.  
G Lewin, A Archer, Lord Raneliffe, S Goodall & Wife.  
Elizabeth & Thos Priestly. [Hilly]  
Mary Inglesant, E S Ellis, Rev J S Hiley & Wife.  
Rev A Irvine, J Cook, C Cross, D Winterton & Wife.  
E Squire, W Tomlinson.

Permanent location DBYIM & room 49 & shelf: 120

Dimensions (mm) length: 810 width: 530

Material Paper

Condition good / fair / poor

Completeness complete / incomplete

Original drawing number SHEET 40

Company:

Scale: 1" = 2 CHAINS

Person:

Date:

Place:

Mount Sorrel  
Barrow

29 MP - 29<sup>3</sup>MP

Classified category: 4.721.301.60

Recorder: MSG 15/8/2003



Derby Industrial Museum

Railway Drawings Recording Form

Record number 1971-384/583.41

Previous Record number CATTELL  
1545

Title

Brief Description  
Midland Counties Rugby Branch - Trent Viaduct  
County of Leicester.

Parish of Barrow Upon Soar. Parish of Quornston.  
Landowners: Elizabeth Davis & J Barrow. T Black.  
E Thompson & N Keightley. T B Olivers. W Holmes &  
Francis Lee.  
Dr H Ballingtons Charity Trustees. E France.  
C Lockwood. W Bagguley. Messrs Benson & Payne.  
T Bailey. J Brown. J Hudson. E Squire. W Tomlinson.  
W Sarson. Mary Oswin. T Oswin, C W Hughes & Wife.  
B Payne. Mary Hopkins. William John Woolley.  
Rev J S Hiley & Wife. W Gray & Wife. T Braccagirdle.  
T H Goude. River Soar.

Station area, sidings, roads & buildings

Permanent location DBYIM & room 49 & shelf: 120

Dimensions (mm) length: 810 width: 530

Material Paper

Condition good / ~~fair~~ poor

Completeness complete / ~~incomplete~~

Original drawing number SHEET 41

Company:

Scale: 1" = 2 CHAINS

Person:

Date:

Place:

Barrow Upon Soar

29<sup>3</sup>/<sub>4</sub> MP - 30<sup>1</sup>/<sub>2</sub> MP

Classified category: 4. 721. 301. 60

Recorder: MAC 15/8/2003

Derby Industrial Museum

Railway Drawings Recording Form

Record number 1971-384/583, 42

Previous Record number CATTELL  
1545

Title

Brief Description *Midland Counties Rugby Branch - Trent Viaduct*

*County of Leicester*

*Parish of Quorndon, Parish of Barrow Upon Soar.*

*Landowners: Robert Ratacliffe, Thos Bradshaw.*

*William Gray & Wife, Trustees Humphreys Babington Charity*

*John Darker, Eliz Darker, Eliz Rodwell.*

*William Herrich, Edward Warner, Chas Inman,*

*Edward Basil Farnham, Edward C Middleton,*

*William Perry Herrich, Samuel Frisby & Wife.*

*River Soar and Leicester Canal connection.*

Permanent location DBYIM & room 49 & shelf: 120

Dimensions (mm) length: 810 width: 530

Material *Paper*

Condition good / ~~fair~~ / ~~poor~~

Completeness complete / ~~incomplete~~

Original drawing number *SHEET 42*

Company:

Scale: *1" = 2 CHAINS*

Person:

Date:

Place:

*30 $\frac{1}{2}$  MP - 31 $\frac{1}{4}$  MP*

Classified category: 4.721.301.60

Recorder:

*MAC 15/8/2003*

Derby Industrial Museum

Railway Drawings Recording Form

Record number 1971-384/583.43

Previous Record number CATTELL  
1545

Title

Brief Description  
Midland Counties Rugby Branch - Trent Viaduct  
County of Leicester, Parish of Quorndon.  
Parish of Woodthorpe, Parish of Loughborough.  
Landowners: William Herrick, Hugh F Rigot,  
William Perry Herrick, Rev John Jas Vaughan,  
J Palmer, Rev R Stammers, Henry Toome,  
William Henson, Joseph Paget, Henry Paget,  
Rev William Holme, Rev Octavius Glover.

Permanent location DBYIM & room 49 & shelf: 120

Dimensions (mm) length: 810 width: 530

Material Paper

Condition good / fair / poor Paper damaged on reverse

Completeness complete / incomplete

Original drawing number SHEET 43

Company:

Scale: 1" = 2 CHAINS

Person:

Date:

Place:

31 $\frac{1}{4}$  MA - 32 MA

Classified category: 4.721.301.60

Recorder: MAC 15/8/2003

Derby Industrial Museum

Railway Drawings Recording Form

Record number 1971-384/583, 44

Previous Record number CATTELL  
1545

Title

Brief Description  
Midland Counties Rugby Branch - Trent Viaduct

County of Leicester. Parish of Loughborough.  
Landowners: Rev William Holmes; Mary Tate.  
Rev Octavius Glover. Joseph Holson.  
Richard Attenborough. Ben<sup>n</sup> Smith. Geo Kilbington.  
Loughborough Feoffees. M S & L Rly Co.  
Governors of Loughborough Endowed School.  
Geo Wood. Samuel Bennett. Messrs Bennett.

Loughborough Station, sidings, GCR Railway.  
crossing over MR.

Permanent location DBYIM & room 49 & shelf: 120

Dimensions (mm) length: 810 width: 530

Material Paper

Condition ~~good~~ / fair / ~~poor~~ Water damage hole.

Completeness complete / incomplete

Original drawing number SHEET 44

Company:

Scale: 1" = 2 CHAINS

Person:

Date:

Place:

Loughborough Station 32 MP - 32  $\frac{3}{4}$  MP

Classified category: 4. 721. 301. 60

Recorder: MBG 15/8/2003

Derby Industrial Museum

Railway Drawings Recording Form

Record number 1971-384/583.45

Previous Record number CATTELL  
1545

Title

Brief Description  
Midland Counties Rugby Branch - Trent Viaduct  
County of Leicester, Parish of Loughborough,  
Landowners: Governors of Loughborough Endowed Schools,  
Rev Wm Holmes (S), Rev <sup>Henry</sup> Pearson, Messrs Bennett,  
Henry Hughes, William Henson, Ann James,  
Richard Attenborough, Jas J Balesworth,  
Miss Tate, Col C Kameys Tynte.

North end of station, goods yard.  
Falcon Works. Midland Works.

Permanent location DBYIM & room 49 & shelf: 120

Dimensions (mm) length: 810 width: 530

Material Paper

Condition good / fair / poor water damage hole

Completeness complete / incomplete

Original drawing number SHEET 45

Company:

Scale: 1" = 2 CHAINS

Person:

Date:

Place:

Loughborough

32<sup>3</sup>/<sub>4</sub> MA - 33<sup>1</sup>/<sub>2</sub> MA

Classified category: 4.721.301.60

Recorder: MAC 15/8/2003

Derby Industrial Museum

Railway Drawings Recording Form

Record number 1971-384/583.46

Previous Record number CATTELL  
1545

Title

Brief Description *Midland Counties Rugby Branch - Trent Viaduct*

County of Leicester: County of Nottingham  
Parish of Knightthorpe, Parish of Stamford upon  
Parish of Loughborough, Soar.  
Landowners: Miss Tate. Rev William Hulme.  
Col C K Kemys Teynte. Wm Byerley Paget.  
C M & A L Phillips. A L M Phillips de Hirle.  
Rev C S Darshwood. Rev Sam<sup>r</sup> Vere Darshwood.

*Wood Brook & River Soar.*

Permanent location DBYTM & room 49 & shelf: 120  
Dimensions (mm) length: 810 width: 530  
Material *Paper*  
Condition good / fair / poor *Water damage hole*  
Completeness complete / incomplete  
Original drawing number *SHEET 46*

*DAMAGED  
WATER DAMAGE*

Company:  
Scale: 1" = 2 CHAINS Person:  
Date:  
Place:

*33 1/2 MP - 34 1/4 MP*

Classified category: + 721 . 301. 60  
Recorder: *MMG 15/8/2003*

Derby Industrial Museum

Railway Drawings Recording Form

Record number 1971-384/583. 47

Previous Record number CATTELL  
1545

Title

Brief Description *Midland Counties Rugby Branch - Trent Viaduct*

*County of Nottingham.  
Parish of Normanton Upon Soar.*

*Landowners: John Nicholas Buckley,  
Fred<sup>n</sup> Will<sup>m</sup> Paget, Rev Sam<sup>l</sup> Vere Darshwood,  
Thos Miller, Rev Joseph Powell, Rev Owen Anton,  
Thos Will<sup>m</sup> Rowland, Rob<sup>t</sup> Thornley, Mr T Wright,  
Henry Bowman, John Buckley.*

Permanent location DBYIM & room 49 & shelf: 120

Dimensions (mm) length: 810 width: 530

Material *Paper*

Condition *good / fair / poor* *Water damage hole.*

Completeness *complete / incomplete*

Original drawing number *SHEET 47*

*Drawings  
with original*

Company:

Scale: *1" = 2 CHAINS*

Person:

Date:

Place:

*34 $\frac{1}{4}$  MP - 35 MP*

Classified category: 4. 721 . 301 . 60

Recorder: *MAG 15/8/2003*

Derby Industrial Museum

Railway Drawings Recording Form

Record number 1971-384/583. 48

Previous Record number CATTELL 1545

Title

Brief Description *Midland Counties Rugby Branch - Trent Viaduct*

*County of Nottingham.*

*Parish of Normanton Upon Soar.*

*Parish of Sutton Bonnington (Formerly St Anne)*

*Landowners: Robert Thornley. William Tidmas.*

*John Buckley. Mary King. William Woodroffe.*

*Rev John Lowe & Robert Green. John Nicholas Buckley.*

*William S Woodroffe. Joseph Hands.*

*EM Handford & Wife. George Marshall.*

*Robert Thornley. Samuel Marshall.*

*Jonathan Burton. Thos Dalby. William Boyer.*

*Station, sidings and Brick and Tile Works.*

Permanent location *DBYIM & room 49 & shelf: 120*

Dimensions (mm) length: *810* width: *530*

Material *Paper*

Condition *good / fair / poor* *Water damage hole.*

Completeness *complete / incomplete*

Original drawing number *SHEET 48*

Company:

Scale: *1" = 2 CHAINS*

Person:

Date:

Place:

*Hathern  
Station*

*35 MA - 35<sup>3</sup>/<sub>4</sub> MA*

Classified category: *4. 721. 301. 60*

Recorder: *MTG 15/8/2003*





Derby Industrial Museum

Railway Drawings Recording Form

Record number 1971-384/583.49

Previous Record number CATTELL 1545

Title

Brief Description *Midland Counties Rugby Branch - Trent Viaduct*

*County of Nottingham.*

*Parish of Sutton Bonnington, (Formerly Sutton St Anne and St Michael.)*

*Landowners: Thos Dalby, Mary & John Wilkinson, Thos Redfern, Thos Dutton & JC Hopkins, John Berridge, Will<sup>m</sup> Beer, Richard Henson, William Bayer, Joseph Burton, Miss Orme & Rev Thos Grantham, Rev John Lafont, Rev Thomas Burton, John Bramley, Jonathan Burton, Samuel Marshall, Rev P Story, William Sarron, William Paget.*

Permanent location *DBYM & room 49 & shelf: 120*

Dimensions (mm) length: *810* width: *530*

Material *Paper*

Condition *good / fair / poor* *Water damage hole*

Completeness *complete / incomplete*

Original drawing number *SHEET 49*

Company:

Scale: *1" = 2 CHAINS*

Person:

*Drawn  
with pencil*

Date:

Place:

*35<sup>3</sup>/<sub>4</sub>MP - 36<sup>1</sup>/<sub>2</sub>MP*

Classified category: *4. 721. 301. 60*

Recorder: *MEAC 15/8/2003*

Derby Industrial Museum

Railway Drawings Recording Form

Record number 1971-384/583.50

Previous Record number CATTELL  
1545

Title

Brief Description  
Midland Counties Rugby Branch - Trent Viaduct  
County of Nottingham  
Parish of Sutton Bonnington (Formerly St Michael)

Landowners: Geo Ernest Paget, Geo Byng Paget,  
Rev SF Surtess, Rev Ralph O Yearsley, Chas Stokes,  
William Paget, William Flinders, Thos Redfern,  
Jno Morris, Ed Bacon, Will<sup>M</sup> & Sarah Ann Redfern,  
John Harris, John Chamberlin Hopkins

Permanent location DBYIM & room 49 & shelf: 120

Dimensions (mm) length: 810 width: 530

Material Paper

Condition good / fair / poor Water damage hole

Completeness complete / incomplete

Original drawing number SHEET 50

Company:

Scale: 1" = 2 CHAINS

Person:

Date:

Place:

Sutton  
Bonnington

36<sup>1</sup>/<sub>2</sub> MP - 37<sup>1</sup>/<sub>4</sub> MP

Classified category: 4. 721. 301. 60

Recorder: MEAG 15/8/2003

DAMAGED  
WITHDRAWN

Derby Industrial Museum

Railway Drawings Recording Form

Record number 1971-384/583.51

Previous Record number CATELL  
1545

Title

Brief Description *Midland Counties Rugby Branch - Trent Viaduct*

*County of Nottingham.*

*Parish of Sutton Bonnington (Formerly St Michael)*

*Parish of Kingston.*

*Landowners: John Chamberlain Hopkins.*

*J Harris, Edward Strutt, Rt Hon Ed Strutt.*

*Rt Hon Lord Balfour.*

*Keqworth Station, sidings, goods shed.  
Lord Balfours Branch off main line.*

Permanent location DBYIM & room 49 & shelf: 120

Dimensions (mm) length: 810 width: 530

Material *Paper*

Condition ~~good / fair / poor~~ *Water damage hole*

Completeness complete / incomplete

Original drawing number *SHEET 51*

Company:

Scale: *1" = 2 CHAINS*

Person:

Date:

Place:

*Keqworth  
Station*

*37 1/4 MA - 38 MA*

Classified category: 4. 721 . 301. 60

Recorder: *MBG 15/8/2003*

*DAMAGED  
with drawing*

Derby Industrial Museum

Railway Drawings Recording Form

Record number 1971-384/583.52

Previous Record number CATTELL  
1545

Title

Brief Description  
Midland Counties Rugby Branch - Trent Viaduct

County of Nottingham  
Parish of Kingston Upon Soar. Parish of Ratacliffe  
Upon Soar.

Landowners: Edward Strutt.  
Rt Hon Lord Strutt.  
Rt Hon Earl Howe

Lord Belfers Branch curves and passes  
under main line.

Permanent location DBYIM & room 49 & shelf: 120

Dimensions (mm) length: 810 width: 530

Material Paper

Condition good / fair / poor Water damage hole

Completeness complete / incomplete

Original drawing number SHEET 52

Company:

Scale: 1" = 2 CHAINS

Person:

Date:

Place:

Kezworth

38 MA - 38<sup>3</sup>/<sub>4</sub> MA

Classified category: 4.721.301.60

Recorder: MMG 15/8/2003

DAMAGED  
WITH DOWN

Derby Industrial Museum

Railway Drawings Recording Form

Record number 1971-384/583.53

Previous Record number CATTELL  
1545

Title

Brief Description *Midland Counties Rugby Branch - Trent Viaduct*

*County of Nottingham,  
Parish of Ratchiffe Upon Soar.*

*Landowners: Rt Hon Earl Howe.*

Permanent location DBYIM & room 49 & shelf: 120

Dimensions (mm) length: 810 width: 530

Material *Paper*

Condition ~~good / fair / poor~~ *Water damage hole (large)*

Completeness complete / incomplete

Original drawing number *SHEET 53*

Company:

Scale: *1" = 2 CHAINS*

Person:

Date:

Place:

*Ratchiffe  
Upon Soar*

*38<sup>3</sup>/<sub>4</sub> MP - 39<sup>1</sup>/<sub>2</sub> MP*

*DAMAGED  
WITHDRAWN*

Classified category: 4.721.301.60

Recorder: *MBG 15/8/2003*

Derby Industrial Museum

Railway Drawings Recording Form

Record number 1971-384/583.54a,b.

Previous Record number CATTELL  
1545

Title

Brief Description  
Midland Counties Rugby Branch - Trent Viaduct

County of Nottingham.

Parish of Ratchliffe Upon Soar.

Parish of Tilmington.

County of Derby. Parish of Sawley.

Landowners: Rt Hon Earl Howe. Misses Wescomb.  
Lady Byron. Penelope Madan.

Ratchliffe Junction, Fast to Slow lines.

Redhill Tunnel, River Trent viaduct.

Permanent location DBYIM & room 49 & shelf: 120

Dimensions (mm) length: 810 width: 530

Material Paper

Condition good / fair / poor Water damage.

Completeness complete / incomplete 2 parts.

Original drawing number SHEET 54

Company:

Scale: 1" = 2 CHAINS

Person:

DAMAGED  
- 17/10/03

Date:

Place:

Ratchliffe Junction 39½ MP - 40¼ MP

Classified category: 4.721.301. 60

Recorder: MBH / 1/2003

Derby Industrial Museum

Railway Drawings Recording Form

Record number 1971-384/583.55-.59 Previous Record number CATTELL 1545

Title

Brief Description *Midland Counties Rugby Branch - Trent Viaduct*

SPARE SHEETS

583.55 Sheet 26 - Knighton/Saffronhoe Triangle:  
.56 28 - Leicester Station  
.57 29 - Leicester - Humberstone Road  
.58 44 - Loughborough Station  
.59 45 - Loughborough

Permanent location DBYIM & room 49 & shelf: 120  
Dimensions (mm) length: 810 width: 530  
Material Paper  
Condition good / fair / ~~poor~~  
Completeness complete / ~~incomplete~~  
Original drawing number SHEET 26, 28, 29, 44, 45  
Company:  
Scale: 1" = 2 CHAINS Person:  
Date:  
Place:

MP- MP

Classified category: 4.721.301.60, 72A, 72B

Recorder: MAG 15/8/2003

Derby Industrial Museum

Railway Drawings Recording Form

Record number 1971-384/490

Previous Record number

CATTELL  
1119

Title

RUGBY STATION

Brief Description

Plan of station area with LNWR pass  
through from ~~right~~ London and diverged at  
Northend Station to Birmingham and  
to Derby. Tracks, bridges, buildings shown

Permanent location

DBYIM & room 49 & shelf: 117

Dimensions (mm)

length: 1080

width: 335<sup>1</sup>

Material

Paper on fabric

Condition

good / fair / poor

Completeness

complete / incomplete

Original drawing number

Company:

Scale:

1" = 2 CHAINS

Person:

Date:

Place:

Rugby

Classified category: 4. 721. 301. 60, 00

Recorder:

WJ 7/3/200



Derby Industrial Museum

Railway Drawings Recording Form

Record number 1997-5/ 615

Previous Record number MRP132/690

Title

RUGBY

Brief Description

Plan of tracks, buildings, roads from  
Rugby direction for 25 chains to Bridge No 2.  
MR boundary on east side shown in green.

Permanent location

DBYIM & room 49 & shelf: 88

Dimensions (mm)

length: 900

width: 490

Material

Paper on fabric

Condition

good / ~~fair~~ / poor

Completeness

complete / incomplete

Original drawing number

Company: MR

Scale: 1" = 1 CHAIN

Person: AH

Date: Oct 1894

Place:

Rugby

Classified category: 4.721.301.60

Recorder:

MAJ 18/9/1998

Derby Industrial Museum

Railway Drawings Recording Form

Record number 1997-51 618

Previous Record number ~~MRP13 2/694~~

Title Land in the Parish of Countesthorpe sold to Mr Thos North

Brief Description

Plan showing plot of land (blue)  
sold to Mr Thos North near  
Countesthorpe Station.

Permanent location DBYIM & room 49 & shelf: 88

Dimensions (mm) length: 360 width: 280

Material Paper

Condition good / ~~fair~~ / poor

Completeness complete / ~~incomplete~~

Original drawing number E68 , 68

Company: M R

Scale: 1" = 2 chains Person:

Date: 20 Dec 1858

Place:

Countesthorpe

Classified category: 4.721.301. ~~60~~

Recorder: WAG 18/9/1998

Derby Industrial Museum

Railway Drawings Recording Form

Record number 1997-5/861

Previous Record number MRP13 2/945

Title

WIGSTON

Mr Shipp's Lanch.

Brief Description

Part of Leicester to Rugby route  
with a Wigston South Jan to Central  
Curve Jan West section of track  
forming boundary on two sides to  
parcel of land owned by Mr Shipp.

Permanent location DBYIM & room 49 & shelf: 125

Dimensions (mm) length: 680 width: 590

Material Paper

Condition good / fair / poor

Completeness complete / ~~incomplete~~

Original drawing number , 633

Company: M R

Scale: 1" = 1 CHAIN Person: B W P

Date: June 30, 1875

Place:

Wigston

Classified category: 4.721.301. 60853

Recorder: MRP 27/8/1999

Derby Industrial Museum

Railway Drawings Recording Form

Record number 1997.5/576

Previous Record number MRP132/648

Title PROPOSED WIDENING OF LINE AT WIGSTON  
PLAN OF ADDITIONAL LAND

Brief Description

Plan showing existing tracks & boundaries with additional land marked for widening in red ink. From Wigston North Jcn to Knighton South Jcn.

Parish of Wigston North.  
Parish of Knighton.

Permanent location DBYIM & room 49 & shelf: 86  
Dimensions (mm) length: 2670 width: 455  
Material Tracing fabric  
Condition good / fair / poor  
Completeness complete / incomplete  
Original drawing number I 687 , 199

Company: MR

Scale: 1" = 66 FEET Person:

Date:

Place:

Wigston

Classified category: 4 721 . 301. ~~60 60~~ 60

Recorder:

MBG 2/8/1998

Derby Industrial Museum

Railway Drawings Recording Form

Record number 1997-5/1015

Previous Record number MRP132/1134

Title

KNIGHTON JUNCT

Brief Description

Plan of tracks of Leicester - London route  
showing adjacent Knighton Brick Works  
with MR boundary in green.

Permanent location DBYIM & room 49 & shelf: 139

Dimensions (mm) length: 680 width: 385

Material Paper on fabric

Condition good / ~~fair~~ / poor

Completeness complete / ~~incomplete~~

Original drawing number 55 IXI , 424

Company:

Scale: 1" = 40 FEET

Person: AH

Date: Jan 1895

Place:

Knighton Jan

Classified category: 4 721 . 301 . 60

Recorder: my 23/12/1999

Derby Industrial Museum

Railway Drawings Recording Form

Record number 1997-5/1240

Previous Record number MAP 132/810

Title

Brief Description

*Additional lands  
St Marys & Knighton*

Permanent location DBYIM & room <sup>33</sup> & shelf :

Dimensions ( mm ) length: width:

Material

Condition good / fair / poor

Completeness complete / incomplete

Original drawing number

Company:

Scale: Person:

Date:

Place:

*Heizenter*

Classified category: 4. 721 . 301. 60  
Recorder:

*Mission*

Derby Industrial Museum

Railway Drawings Recording Form

Record number 1997-51724.25

Previous Record number MRP132/810

Title

MIDLAND RAILWAY  
PLANS AND SECTIONS  
OF

Brief Description NEW RAILWAYS & WORKS & PLANS OF LANDS  
SESSION 1890

BOOK OF VARIOUS PLANS

Plan of railway, land, roads and small  
area of land to be purchased from Knighton Brick  
Works adjacent to Leicester - Bedford route  
at Knighton triangle.

County of Leicester.

Parish of St Mary, Leicester.

Parish of Knighton.

Permanent location DBYM & room 49 & shelf: 94

Dimensions (mm) length: 750 width: 510

Material Paper

Condition good / fair / poor

Completeness complete / incomplete

Original drawing number Sheet 25

Company: MR

Scale: 1" = 3.156cm

Person: Alfred A Langley  
Engineer

Date: 1890

Place:

Knighton

\*Classified category: 4.721.301.60

Recorder:

my 16/4/1999  
23

Derby Industrial Museum

Railway Drawings Recording Form

Record number 1997-5/144

Previous Record number MRP132/151

Title KNIGHTON JUNCTION

Brief Description

Plan showing land to be purchased from Freeman of Leicester opposite junction to Burton.

Permanent location DBYIM & room 49 & shelf: 61

Dimensions ( mm ) length: 655 width: 380

Material Paper on fabric

Condition good / ~~fair~~ / poor

Completeness complete / ~~incomplete~~

Original drawing number 254

Company: MR

Scale: 1" = 40 FEET Person:

Date: 18 JAN 1883

Place: Knighton Junction

Classified category: 4. 721. 301. 60

Recorder: *WAG* 16/9/97



Derby Industrial Museum

Railway Drawings Recording Form

Record number 1971-384/279

Previous Record number CATTELL  
1134

Title

Midland Railway  
Survey to define Company's Boundary on Freemans Common  
at Heicester.

Brief Description

Parish of Saint Mary.  
Area of land with adjacent fields & building.  
Could be land for embankment/cutting for bridge.

Permanent location DBYIM & room 49 & shelf: 113

Dimensions (mm) length: 305 width: 305

Material Paper

Condition ~~good~~: fair/poor

Completeness complete / ~~incomplete~~

Original drawing number E350

Company: MR

Scale: 1" = 2 CHAINS Person:

Date: Sept 24, 1864

Place:

Heicester

Classified category: + 721.301.60<sup>7</sup>  
Recorder: M62 14/12/2001

Derby Industrial Museum

Railway Drawings Recording Form

Record number 1997-5/106

Previous Record number MRP 132/108

Title M.R.

WIDENING LEICESTER TO KNIGHTON SOUTH

Brief Description

Tracing showing proposed alterations to tracks, structure changes and land boundaries.

Existing boundaries - green

Existing tracks - blue

New boundaries scored - red

Proposed widening - brown

Existing tracks shued - red.

Approx cost £ 76,000, excluding land.

Permanent location DBYIM & room 49 & shelf: 59

Dimensions (mm) length: 5210 width: 780

Material Tracing fabric

Condition good / fair / poor

Completeness complete / incomplete

Original drawing number E. W 42

Company: MR

Scale: 1" = 41.66 FEET Person:

Date: 12/6/1889

Place: Leicester Station - Knighton South  
London Road

Classified category: 4.721.301. ~~30~~ 60

Recorder: *MB* 25/6/97

Derby Industrial Museum

Railway Drawings Recording Form

Record number 1997-51/742

Previous Record number MRP132/830

Title MIDLAND RAILWAY

Proposed Footpath at Leicester

Brief Description

Plan showing route of proposed footpath from Upper Fore St to end of Hutchinson St at north end of station. Track details shown and other roads.

Permanent location DBYIM & room 49 & shelf: 95

Dimensions (mm) length: 1020 width: 640

Material tracing paper on paper/fabric

Condition good / fair / poor

Completeness complete / incomplete

Original drawing number 316/2997 , 252

Company: MR

Scale: 1" = 40 FEET Person:

Date: 1/11/1890

Place:

Leicester

Classified category: 4.721.301.60

Recorder: MRP 14/5/1999

Derby Industrial Museum

Railway Drawings Recording Form

Record number 1971-384/590 Previous Record number CATTELL 1561

Title M. R  
Leicester  
GIMSON'S ENCROACHMENT.

Brief Description  
Plan showing tracks adjacent  
to Gimson's Foundry with MR boundaries  
in red ink.  
Dispute not obvious!

Permanent location DBYIM & room 49 & shelf: 120  
Dimensions (mm) length: 660 width: 480  
Material Paper on fabric  
Condition good / fair / poor  
Completeness complete / incomplete  
Original drawing number X 5.

Company: M.R.  
Scale: 1" = 40 FEET Person:  
Date: Dec 2, 1880  
Place:

Leicester

Classified category: 4.721.301.60  
Recorder: [Signature] 3/10/2003

Derby Industrial Museum

Railway Drawings Recording Form

Record number 1997-5/382

Previous Record number MRP132/426

Title LEICESTER STATION

Brief Description (CAMPBELL STREET)

Plan of track layout, buildings,  
roads and water ponds.

Permanent location DEYIM & room 49 & shelf: 75

Dimensions (mm) length: 600 width: 310

Material Paper

Condition ~~good~~ / fair / ~~poor~~

Completeness complete / ~~incomplete~~

Original drawing number E3308, 763

Company: MR

Scale: 1" = 2 CHAINS Person: -

Date: -

Place:

Leicester

Classified category: 4. 721. 301. 60

Recorder: *WAG* 17/2/98

\*

Derby Industrial Museum

Railway Drawings Recording Form

Record number 1997-5/ 753

Previous Record number MR P132/839

Title

Leicester

Brief Description

Plan of tracks to north of station  
showing relaying proposals & details of S&C.

Blue - Existing tracks to remain

Red - New tracks

Blue ink - Original tracks

Permanent location DBYIM & room 49 & shelf: 96

Dimensions ( mm ) length: 1900 width: 660

Material Paper on fabric

Condition good / fair / poor

Completeness complete / incomplete

Original drawing number 320/3000 , 262

Company: MR

Scale: 1" = ~~1000~~

Person:

Date:

Place:

Leicester

Classified category: 4.721.301.60

Recorder: *WJG* 21/5/1999

Derby Industrial Museum

Railway Drawings Recording Form

Record number 1971-384/569

Previous Record number CATTELL  
1201

Title

Midland Railway

Plan showing the L&NW Goods Shed at  
LEICESTER

Brief Description

Plan of LNWR Goods Shed & sidings  
at Bell Lane.

Permanent location DBYIM & room 49 & shelf: 119

Dimensions (mm) length: 1070 width: 670

Material Tracing paper

Condition good / fair / poor

Completeness complete / incomplete corner

Original drawing number 316/2994

Company: MR

Scale: 1" = 40 FEET

Person:

Date:

Place:

Leicester

Classified category: 4.721.301.60,00

Recorder: my 20/6/2003

Derby Industrial Museum

Railway Drawings Recording Form

Record number 1997-51 860

Previous Record number MRP132/999

Title

LEICESTER

Harrison's Lane Crossing

Brief Description

Plan showing tracks at level crossing  
with area of land marked off in red  
on east side of Leicester - Trent route.

Permanent location

DBYIM & room 49 & shelf: 125

Dimensions (mm)

length: 820 width: 560

Material

Paper on folio

Condition

good / fair / poor

Completeness

complete / ~~incomplete~~

Original drawing number

N 590

Company: MR

Scale: 1" = 20 FEET

Person: FWJ

Date: 31 Mar 1879

Place:

Leicester

Classified category: 4. 721. 301. 60.

Recorder:

MU 27/8/1999



Derby Industrial Museum

Railway Drawings Recording Form

Record number 1971-384/488

Previous Record number CATTELL  
1115

Title Leicesters

Brief Description

Plan of tracks in Leicesters area  
with 3 roads passing under 6 tracks.

Permanent location DEYIM & room 49 & shelf: 117

Dimensions (mm) length: 1470 width: 400

Material Paper on fabric

Condition good / ~~fair / poor~~

Completeness complete / ~~incomplete~~

Original drawing number 316/2998

Company:

Scale: 1" = 40 FEET Person:

Date:

Place:

Leicesters

Classified category: 4. 721. 301. 60

Recorder: *Weg* 7/3/2003

Derby Industrial Museum

Railway Drawings Recording Form

Record number 1971-384/484.1

Previous Record number CATTELL  
1101

Title

MIDLAND COUNTIES RAILWAY  
Contract N°14 Drawing N° 9

Brief Description

Elevation, plan & section of arch  
for 15 foot carriage way under railway.  
Section of wing wall.

Permanent location DBYIM & room 49 & shelf: 117

Dimensions (mm) length: 500 width: 660

Material Paper on fabric

Condition good / fair / poor

Completeness complete / ~~incomplete~~

Original drawing number 328/3466

Company: Midland Counties

Scale: 1" = 6 FEET Person:

Date:

Place:

Heicester

Classified category: 4. 721. 301. 60

Recorder: *Healy* 21-2-2003

Derby Industrial Museum

Railway Drawings Recording Form

Record number 1971-384/484.2

Previous Record number CATTELL  
1101

Title MIDLAND COUNTIES RAILWAY  
Contract No 10 Drawing N°11

Brief Description Princess Street

Half elevation, Half section on the square,  
Plan of foundations & plan of superstructure  
for 30 foot carriage way under railway  
Section of wing wall.

Permanent location DEYIM & room 49 & shelf: 117

Dimensions ( mm ) length: 665 width: 480

Material Paper on fabric

Condition good / ~~fair~~ / poor

Completeness complete / incomplete

Original drawing number 328/3466

Company: Midland Counties

Scale: 1" = 6 FEET

Person:

Date:

Place:

Leicester

Classified category: 4. 721. 301. 60

Recorder: MG 21-2-2003

Derby Industrial Museum

Railway Drawings Recording Form

Record number 1971-384/740.1

Previous Record number CATTELL  
1449

Title

Leicester.

Brief Description

Plan showing land required north of  
Leicester Station for Goods Shed etc.

Permanent location DBYIM & room 49 & shelf: 117

Dimensions (mm) length: 970 width: 560

Material tracing paper

Condition good / fair / poor

Completeness complete / incomplete

Original drawing number

Company: MR

Scale:

Person:

Date: 17-9-1888

Place:

Leicester

Classified category: 4. 721. 301. 60

Recorder: lly 10/1/2003

Derby Industrial Museum

Railway Drawings Recording Form

Record number 1971-384/440.2

Previous Record number CATELL  
1449

Title  
Leicester Goods Station.

Brief Description  
Paper Sheet. Double spread  
Full details of land purchases for Goods  
station from 1841 to 1858.

Permanent location DBYEM & room 49 & shelf: ~~0291~~ 0291 Box SB311

Dimensions (mm) length: 410 width: 335

Material Paper

Condition good / fair / poor

Completeness complete / incomplete

Original drawing number

Company:

Scale: Person:

Date:

Place:

Leicester

Classified category: 4.721.301.60  
Recorder: MJ 24/1/2003

Derby Industrial Museum

Railway Drawings Recording Form

Record number 1971-334/440.3

Previous Record number CATTLE  
1449

Title

*Leicester*

Brief Description

*Paper sheet.  
Land for Goods station 12a 2r Op  
at cost £10800.*

Permanent location DBYIM & room: 49 & shelf: ~~0291~~ Box 5B311

Dimensions ( mm ) length: 205 width: 335

Material *Paper*

Condition good / ~~fair~~ / poor

Completeness complete / incomplete

Original drawing number

Company:

Scale:

Person:

Date:

Place:

*Leicester*

Classified category: 4.721.301.60

Recorder:

*MG 24/1/2003*

Derby Industrial Museum

Railway Drawings Recording Form

Record number 1971-384/440.4

Previous Record number CATTELL  
1449

Title

Leicester

Brief Description

Paper sheet.

Full list of deeds, Date, Vendor,  
Quantity & Price.

From 1841 to 1858

Permanent location DBYIM & room 49 & shelf: ~~456~~ 0291 Box 58311

Dimensions (mm) length: 205 width: 335

Material Paper

Condition good / fair / poor

Completeness complete / incomplete

Original drawing number

Company:

Scale:

Person:

Date:

Place:

Leicester

Classified category: 4.721.301.60

Recorder:

My 24-1-2003

Derby Industrial Museum

Railway Drawings Recording Form

Record number 1997-51567

Previous Record number MRP132/637

Title

Leicester

Brief Description

Plan showing buildings on  
Campbell Street with area occupied  
by Leicester Coffee House Co shaded red.  
Adjacent to Midland Hotel.

Permanent location

OBYIM & room 49 & shelf: 85

Dimensions (mm)

length: 660 width: 505

Material

Paper on fabric

Condition

good / fair / poor

Completeness

complete / ~~incomplete~~

Original drawing number

~~XV~~ 73

Company: M R

Scale: 1" = 10 FEET

Person: JHW

Date: 11/6/1886

Place:

Leicester

Classified category: 4. 721 . 301. 60

Recorder:

WBJ 29/7/1998

2



Derby Industrial Museum

Railway Drawings Recording Form

Record number 1997-5/319

Previous Record number MAR132/359

Title

LEICESTER

Brief Description

Plan of tracks and adjacent land  
on the north side at Humberstone Road.  
Red lines indicate new fencing [?]

Permanent location DEYIM & room 49 & shelf: 71

Dimensions (mm) length: 690 width: 660

Material Paper on fabric

Condition good / fair / poor

Completeness complete / ~~incomplete~~

Original drawing number - 558

Company: MR

Scale: 1" = 40 FEET

Person: FWA

Date: April 1881

Place:

Leicester

Classified category: 4.721.301. ~~60~~ 60

Recorder: *WJ* 23.1.98

Derby Industrial Museum

Railway Drawings Recording Form

Record number 1997-5/1241

Previous Record number MAP132/810

Title

Brief Description

*Additional lands*

*St Margarets (Humberston Road)*

Permanent location DBYIM & room <sup>33</sup> & shelf:

Dimensions ( mm ) length: width:

Material

Condition good / fair / poor

Completeness complete / incomplete

Original drawing number

Company:

Scale: Person:

Date:

Place:

*Licence*

Classified category: 4.721.301.60  
Recorder:

*Missing*

Derby Industrial Museum

Railway Drawings Recording Form

Record number 1997-5/136

Previous Record number MRP 132/140

Title  
LEICESTER  
( Campbell Street )

Brief Description

Plan showing tracks, buildings, roads  
from Leicester Station to Humberstone Road.  
MR land outlined in red.  
LNWR land outlined in green.

Permanent location DBYIM & room 49 & shelf: 60

Dimensions ( mm ) length: 2530 width: 790

Material Paper on fabric

Condition ~~good~~ / fair / poor at Station end.

Completeness complete / ~~incomplete~~

Original drawing number

Company: MR

Scale: 1" = 1 CHAIN Person:

Date: [1874]

Place: Leicester Station - Humberstone Road

Classified category: 4.721.301.60

Recorder: W. H. G. 13/8/97

Derby Industrial Museum

Railway Drawings Recording Form

Record number 1997-5/131.1

Previous Record number MRP 132/134

Title

LEICESTER  
LAND REQUIRED FROM MR STAPLEFORD

Brief Description

Plan of tracks with adjacent land  
showing route of a brook passing  
under embankment on MR main line.

Permanent location DBYIM & room 49 & shelf: 60

Dimensions (mm) length: 980 width: 675

Material Paper on fabric

Condition good / fair / poor

Completeness complete / ~~incomplete~~

Original drawing number —

Company: MR

Scale: 1" = 40 FEET Person: BHP

Date: SEPT 24, 1875

Place: Leicester. (Humberstone Road)

Classified category: 4.721.301.60

Recorder: MS 16/7/97

Derby Industrial Museum

Railway Drawings Recording Form

Record number 1997-5/131.2

Previous Record number MRP132/139

Title

Leicester  
Mr Stapleford's Land

Brief Description

Plan showing brook passing under  
MR with land required for alteration  
of water course alongside embankment.

Permanent location

DEYIM & room 49 & shelf: 60

Dimensions (mm)

length: ~~700~~ 1000 width: 295

Material

Paper on fabric

Condition

good / fair / poor

Completeness

complete / incomplete

Original drawing number

Company: MR

Scale: 1" = 20 FEET

Person: FWJ

Date: 17 June 1879

Place:

Leicester (Humberstone Road)

Classified category: 4.721.301.60

Recorder:

WJG 16/7/97

Derby Industrial Museum

Railway Drawings Recording Form

Record number 1997-5/148

Previous Record number MRP132/155

Title

Humberstone Rd  
Leicester

Brief Description

Plan showing tracks at Humberstone  
Road Goods Yard with additional  
lines in red and pencil

Permanent location

DBYIM & room 49 & shelf 61

Dimensions (mm)

length: 1515 width: 645

Material

Paper on fabric

Condition

good / fair / poor

Completeness

complete / incomplete

Original drawing number

287, 320-3001

Company: MR

Scale:

1" = 40 FEET

Person:

Date:

Oct 1883

Place:

Humberstone Road  
Leicester

Classified category: 4.721.301.60

Recorder:

16/9/97

Derby Industrial Museum

Railway Drawings Recording Form

Record number 1971-384/449.1

Previous Record number CATTELL  
1447

Title Humberstone Road Station

Brief Description

Plan of land to east of tracks  
for Goods Shed.

Permanent location DBYIM & room 49 & shelf: 117

Dimensions (mm) length: 700 width: 350

Material tracing paper

Condition good / ~~fair~~ / poor

Completeness complete / ~~incomplete~~

Original drawing number

Company:

Scale: 1" = 40 FEET

Person:

Date: 17 Sept 1888

Place: ~~£~~

Humberstone  
Road

Classified category: 4.721.301.60

Recorder: *llly* 17/1/2003

Derby Industrial Museum

Railway Drawings Recording Form

Record number 1971-384/449.2

Previous Record number CATTELL  
1449

Title

Leicester Humberstone Road

Brief Description

Paper sheet.

band for Goods station 1a 3r 26p  
at cost £982.11.0  
purchased  $\Sigma$  1865.

Permanent location DBYM & room 49 & shelf: ~~49~~ 029f Box SB310

Dimensions (mm) length: 205 width: 335

Material Paper

Condition good / fair / poor

Completeness complete / incomplete

Original drawing number

Company:

Scale:

Person:

Date:

Place:

Humberstone Road

Classified category: 4 721.301.60

Recorder

recd 24/1/2003



Derby Industrial Museum

Railway Drawings Recording Form

Record number 1997-5/724.26

Previous Record number MRP 132/810

Title

MIDLAND RAILWAY  
PLANS AND SECTIONS  
OF

Brief Description NEW RAILWAYS & WORKS & PLANS OF LANDS  
SESSION 1890

BOOK OF VARIOUS PLANS

Plan of railway, land, roads and small  
area of land to be purchased to North  
of Humberstone Road Station on  
Leicester - Derby route.

County of Leicester  
Parish of St Margaret Leicester.

Permanent location DBYIM & room 49 & shelf: 94

Dimensions (mm) length: 750 width: 510

Material Paper

Condition good / fair / poor

Completeness complete / incomplete

Original drawing number Sheet 26

Company: MR

Scale: 1" = 3.156 CH.

Person: Alfred A Langley  
Engineer

Date: 1890

Place:

Leicester

\*Classified category: 4.721.301.60

Recorder: *my* 10/4/1999  
23

Derby Industrial Museum

Railway Drawings Recording Form

Record number 1997-51/1062

Previous Record number MRP132/1193

Title Leicester

Brief Description land occupied by L&NWR<sup>Co</sup> Comp<sup>s</sup>

Plan of land with tracks, roads & properties with pink border around L&NWR land. Bounded partly by Humberstone Road, Bell Lane, Sussex Street, Kent Street.

Permanent location DBYIM & room 49 & shelf: 137

Dimensions (mm) length: 630 width: 615

Material Paper on fabric

Condition good / ~~fair~~ / poor

Completeness complete / ~~incomplete~~

Original drawing number , 276

Company: MR

Scale: 1" = 1 CHAIN Person:

Date: Jan 8, 1876

Place:

Leicester

Classified category: 4.721.301.60

Recorder:

MU 4/2/2000

Derby Industrial Museum

Railway Drawings Recording Form

Record number 1997-5/1091.1

Previous Record number MRP132/1227

Title Trent and Leicester Widening  
Willow Brook Culvert

Brief Description

Plan showing route of culvert under goods, main & sidings lines. Section shows new extensions of culvert under embankment.

Permanent location DBYIM & room 49 & shelf: 139

Dimensions (mm) length: 880 width: 585

Material tracing fabric

Condition good / ~~fair~~ / ~~poor~~

Completeness complete / ~~incomplete~~

Original drawing number P256 , 408

Company: MR

Scale: 1" = 20 FEET - PLAN, HORIZ  
1" = 10 FEET - VERTICAL Person:

Date: 30 Jan 1879

Place:

Leicester / Belgrave

Classified category: 4.721.301.60

Recorder *llly* 10/3/2000

Derby Industrial Museum

Railway Drawings Recording Form

Record number 1997-511091.2

Previous Record number MRP132/1227

Title *Leicester*  
*land required from Mr Stapleford*  
*for*  
Brief Description *Alteration of Brook Course*

*Plan of land showing 4 tracks over*  
*culvert & boundaries of adjacent land.*  
*Note written on plan in ink by Stephens Feb 8/1879*  
*explains that best solution is new 15' dia culvert (green)*  
*but temporary deviation to brook would help flow,*  
*(blue.)*

Permanent location *DBYIM & room 49 & shelf: 139*

Dimensions (mm) length: *835* width: *590*

Material *Tracing fabric*

Condition *good / fair / poor*

Completeness *complete / incomplete*

Original drawing number

Company: *MR*

Scale: *1" = 40 FEET* Person:

Date: *30 Jan 1879*

Place:  
*Leicester/Belgrave*

Classified category: *4. 721. 301. 60*

Recorder: *allg 10/3/2000*

Derby Industrial Museum

Railway Drawings Recording Form

Record number 1997-5/1091.3

Previous Record number MRP132/1227

Title *Leicester*  
*Land required from Mr Stapleford*  
*for*  
Brief Description *Alteration of Brook course*

*Plan of land showing 4 tracks over*  
*culvert & boundaries of adjacent land.*

*Area of land, 100 sq yds, required to re-route*  
*brook at entrance/exit, (red.)*

Permanent location: DBYIM & room 49 & shelf: 39

Dimensions (mm) length: 885 width: 590

Material *Tracing paper*

Condition good / ~~fair~~ / poor

Completeness complete / ~~incomplete~~

Original drawing number

Company: MR

Scale: 1" = 40 FEET

Person:

Date 30 Jan 1879

Place:

*Leicester/Belgrave*

Classified category 4 721 . 301,60

Recorder *MLG 10/3/2000*

Derby Industrial Museum

Railway Drawings Recording Form

Record number 1997-5/1091.4

Previous Record number MR P132/1227

Title LEICESTER

LAND REQUIRED FROM MR STAPLEFORD

Brief Description ALTERATION OF BROOK COURSE  
FOR

Plan of land showing 4 tracks over  
culvert & boundaries of adjacent land.  
Area of land required to re route brook now  
shown as 760 sq yds (pink), original 100 sq yds!

Permanent location DBYIM & room 49 & shelf: 139

Dimensions (mm) length: 945 width: 675

Material Tracing fabric

Condition good / ~~fair~~ / ~~poor~~

Completeness complete / ~~incomplete~~

Original drawing number

Company: MR

Scale: 1" = 40 FEET

Person:

Date: Sept 24, 1875

Place:

Leicester/Belgrave

Classified category: 4.721.301.60

Recorder: *WAG* 10/3/2000

Derby Industrial Museum

Railway Drawings Recording Form

Record number 1997-5/1091.5

Previous Record number MRP132/1227

Title *LEICESTER*  
*LAND REQUIRED FROM MR STAPLEFORD*  
*FOR*  
Brief Description *ALTERATION OF BROOK COURSE*

*Plan of land showing 4 tracks over culvert  
& boundaries of adjacent land.  
Area of land required adjacent to east  
side of embankment shown as 100d 16 perch (pink).*

Permanent location *DEYIM & room 49 & shelf: 139*

Dimensions (mm) length: *950* width: *625*

Material *tracing fabric*

Condition *good / fair / poor*

Completeness *complete / incomplete*

Original drawing number

Company *MR*

Scale: *1" = 40 FEET* Person:

Date ~~*18 June 1879*~~  
*Sept 24 1875*

Place *Leicester/Belgrave*

Classified category: *4. 721 701. 60*  
Recorder: *MLJ 10/3/2000*

Derby Industrial Museum

Railway Drawings Recording Form

Record number 1997-5/1091.6

Previous Record number MRP132/1227

Title

MIDLAND RAILWAY

Proposed New Culvert at Humberstone Road  
Leicester

Brief Description

Estimate £1800

Plan showing routes of existing culvert,  
original route & proposed new route under  
embankment. Goods, passenger & sidings  
tracks shown.

Sections of existing & proposed culvert  
construction shown.

Permanent location DBYIM & room 49 & shelf: 139

Dimensions (mm) length: 880 width: 545

Material Tracing fabric

Condition good / ~~fair~~ / ~~poor~~

Completeness complete / ~~incomplete~~

Original drawing number

Company: MR

Scale: 1" = 2 FEET - PLAN  
1" = 4 FEET - SECTION

Person:

Date: 28.3.1879

Place:

Leicester / ~~Belgrave~~  
Humberstone Road

Classified category: 4.721.301.60

Recorder:

My 10/3/2000



Derby Industrial Museum

Railway Drawings Recording Form

Record number 1997-51 1091. 7-8

Previous Record number MRP132/1227

Title

MIDLAND RAILWAY  
(ADDITIONAL POWERS)

WIDENING FROM LEICESTER TO TRENT

Brief Description

Plan showing three miles of route  
with limits of Deviation boundaries shown  
for widening. Details of roads, buildings, watercourses

field numbers shown.

County of Leicester.  
Parish of St. Margaret.  
" " Belgrave.

Permanent location DRYIM & room 49 & shelf: 139

Dimensions (mm) length: 760 width: 560

Material Paper

Condition good / fair / poor

Completeness complete / ~~incomplete~~

Original drawing number Sheet 1

Company: M.R.

Scale: 1" = 6 CHAINS

Person: John S Crossley  
Engineer.

Date: Nov 1872

Place:

Leicester/Humberstone Road

J.F. Masser Lithographers  
Victoria Buildings  
Boar Lane, Leeds.

Classified category: 4 721 301. 60

Recorder:

lllll 10/3/2000

Derby Industrial Museum

Railway Drawings Recording Form

Record number 1997-5/1091.9-.17

Previous Record number MRP132/1227

Title

MIDLAND RAILWAY

TRENT AND LEICESTER WIDENING  
LAND TAKEN FROM MR STABLEFORD

Brief Description

Plan showing area of land to east of tracks  
required for diversion of Willow Brook,  
1 rood 16 perches (1694 sq yds), ~~also~~  
1997-5/1091.9-.11 shaded pink.

Permanent location DBYIM & room 49 & shelf: 139

Dimensions (mm) length: 765 width: 510

Material Paper

Condition good / ~~fair~~ / poor

Completeness complete / ~~incomplete~~

Original drawing number

Company: MR

Scale: 1" = 1 CHAIN

Person:

Date: 29 Mar 1879

Place:

Leicester / Humberstone Road

Classified category: J. 721 301. 60

Recorder:

llll 10/3/2000

Derby Industrial Museum

Railway Drawings Recording Form

Record number 1997-5/293

Previous Record number MAP32/327

Title

THURMASTON

Brief Description

Plan of tracks with areas of land shaded pink each <sup>sides</sup> of tracks

Permanent location DBYIM & room 49 & shelf: 70

Dimensions (mm) length: 930 width: 365

Material Paper, brittle

Condition ~~good~~ fair / poor

Completeness complete / incomplete

Original drawing number G 360

Company: MR

Scale: 1" = 2 CHAINS Person:

Date: Dec 13, 1871

Place:

Thurleston

Classified category: 4.721.301.60

Recorder: MW 9-1-98

Derby Industrial Museum

Railway Drawings Recording Form

Record number 1971-384/583.34

Previous Record number

CATTELL  
1545

Title

Brief Description Midland Counties Rugby Branch - Trent Viaduct

County of Leicester. Parish of Barkby.  
Parish of Syston.

Station area and Syston South Junction  
to Peterborough. Reservoir & pump house.

Lendowners: The Warden & Scholars of Merton College Oxford.  
L W Goode. T Dixon. J He Butt. W Adcock. H C Woodcock.  
Mrs P Savidge. T Sarson. H Adcock. Ann Woodcock.  
W A Poehin. W Worth. W W Goode. I Abell.

Permanent location DBYIM & room 49 & shelf: 120

Dimensions (mm) length: 810 width: 530

Material Paper

Condition good / fair / poor

Completeness complete / incomplete

Original drawing number SHEET 34

Company:

Scale: 1" = 2 CHAINS

Person:

Date:

Place:

Syston  
Station

24<sup>1</sup>/<sub>2</sub> MA - 25<sup>1</sup>/<sub>2</sub> MA

Classified category: 4.721.301.60,798

Recorder: UAC 8/8/2003

Derby Industrial Museum

Railway Drawings Recording Form

Record number 1997-51690

Previous Record number MRP132/773

Title MIDLAND RAILWAY

Brief Description  
~~WIDENING~~  
WIDENING of line between Syston and Cossington Gate

Plan showing existing route from Syston to Cossington Gate with additional land marked in red required on west side for widening. Roads, watercourses, buildings shown

Landowners:

~~Clearer~~  
H. B. Woodcock. Joseph Sheffield.  
Mr Pally Savidge. Revd Syers.  
Halford Adcock. W. C. Woodcock.  
H W Needham. William Dabbs.  
William Adcock. Revd John ?  
William Newland.

Permanent location DBYIM & room 49 & shelf: 92

Dimensions (mm) length: 3540 width: 330

Material Tracing fabric

Condition good / ~~fair~~ / poor

Completeness complete / ~~incomplete~~

Original drawing number T555 , 397

Company: MR

Scale: 1" = 66 FEET Person:

Date: 1871

Place:

Syston

Classified category: 4. 721 . 301. 60

Recorder: MJG 5/2/1999

Derby Industrial Museum

Railway Drawings Recording Form

Record number 1997-5/299

Previous Record number ARP132/335

Title

MESS<sup>RS</sup> PAUL'S LAND AT SYSTON

Brief Description

Plan showing tracks, buildings and roads at Syston station.

Parcel of land belonging to Messrs Paul adjacent to station road outlined in pink. Adjacent landowners H.C. Woodcock and John Sheffield.

Permanent location DBYIM & room 49 & shelf: 70

Dimensions (mm) length: 1070 width: 625

Material Paper on fabric

Condition good / fair / poor

Completeness complete / incomplete

Original drawing number 546<sup>2</sup>/8 , 396

Company:

Scale: 1" = 30 FEET

Date: Feb 15 1873

Person: A W Dalton  
Surveyor, Leicester

Place:

Syston

Classified category: 4.721.301.60

Recorder: MWG 16.1.98

Derby Industrial Museum

Railway Drawings Recording Form

Record number 1971-384/563.1-2

Previous Record number

CATTELL  
1205


Title

Midland Railway  
SYSTEM

Brief Description

Plan of tracks from south of System Station  
to East Junction and North Junction,  
including North to East curve.

Details of accident between Mail train  
and Goods train at East Junction.



Two copies.

Permanent location DBYIM & room 49 & shelf: 119

Dimensions (mm) length: 1575 width: 515

Material tracing fabric

Condition good / fair / poor

Completeness complete / incomplete

Original drawing number 314/5468

Company: MR

Scale: 1" = 66 FEET

Person:

Date:

Place:

System

Classified category: 4.721.301.60, 798, 79C

Recorder: MUG 13/6/2003

Derby Industrial Museum

Railway Drawings Recording Form

Record number 1997-5/1052-

Previous Record number MRP132/1182

Title

Sileby

Brief Description

Plan showing land to south of Bridge 46  
in village, with 4 tracks & adjacent  
buildings, MR boundary in green.

Permanent location DBYIM & room 49 & shelf: 137

Dimensions (mm) length: 610 width: 460

Material Paper on fabric

Condition good / ~~fair~~ / ~~poor~~

Completeness complete / ~~incomplete~~

Original drawing number

Company: M R

Scale: 1" = 40 FEET

Person: AH

Date: Oct 1894

Place:

Sileby

Classified category: 4.721.301.60

Recorder:

my 4/2/2000



Derby Industrial Museum

Railway Drawings Recording Form

Record number 1997-51 963

Previous Record number MRP132/1061

Title

Mount Sorrel

Brief Description

Plan of main line, sidings to quarry,  
roads, buildings & three plots of land with  
weed n's across tracks.

Permanent location DBYIM & room 49 & shelf 131

Dimensions (mm) length: 138 width: 665

Material Paper on fabric

Condition good / ~~fair~~ / ~~poor~~

Completeness complete / ~~incomplete~~

Original drawing number IX 36 , 232

Company: MR

Scale: 1" = 40 FEET

Person:

Date: 1895

Place:

Mountsorrel

Classified category: 4 721 . 301. 60

Recorder:

MHG 12/11/1999

Derby Industrial Museum

Railway Drawings Recording Form

Record number 1997-5/ 399

Previous Record number MRP132/443

Title

Barrow on Soar

Brief Description

Plan showing area of land on the  
North side of MR at Barrow on Soar.

Permanent location

DBYIM & room 49 & shelf : 76

Dimensions ( mm )

length: 430

width: 335

Material

Paper on fabric

Condition

good / fair / poor

Completeness

complete / incomplete

Original drawing number

E54a , 771

Company: MR

Scale:

1" = 40 FEET

Person:

C E L

Date:

July 8 , 1874

Place:

Barrow on Soar

Classified category: 4.721 . 301. 60

Recorder

MR 20/2/98

Derby Industrial Museum

Railway Drawings Recording Form

Record number 1997-5/1054

Previous Record number MRP132/1184

Title

BARROW - ON - SOAR

Brief Description

Plan of 4 tracks, road, buildings,  
watercourse & MR boundaries in village.

Permanent location DBYIM & room 49 & shelf: 137

Dimensions (mm) length: 1160 width: 550

Material Paper on folio

Condition good / fair / poor

Completeness complete / ~~incomplete~~

Original drawing number

Company: MR

Scale: 1" = 40 FEET

Person:

Date: 17 Feb 1877

Place:

Barrow on Soar

Classified category: 4.721.301.60

Recorder: *aug* 4/2/2000

Derby Industrial Museum

Railway Drawings Recording Form

Record number 1997-5/ 733

Previous Record number MR P132/821

Title

Loughboro

Brief Description

Plan of tracks at south end of  
station

Permanent location

DBYIM & room 49 & shelf: 95

Dimensions ( mm )

length: 970

width: 570

Material

paper on fabric

Condition

good / -fair / poor

Completeness

complete / incomplete

Original drawing number

63 ~~ET~~ , 281

Company: MR

Scale:

Person:

Date:

Place:

Loughborough

Classified category: 4.721.301.60

Recorder:

MF 2/5/1999

Derby Industrial Museum

Railway Drawings Recording Form

Record number 1997-5/438

Previous Record number MRP132/485

Title

PARISH OF LOUGHBOROUGH

Brief Description

Plan showing layout of tracks, buildings, roads at Loughborough Station.

Note Shows first station & goods yard A.E. Denton 1/12/2009  
∴ Dated pre April 1872

Permanent location DBYM & room 49 & shelf: 78

Dimensions (mm) length: 755 width: 355

Material Tracing paper on Paper on fabric

Condition good / fair / poor

Completeness complete / incomplete

Original drawing number 336<sup>a</sup> G, 687

Company: M.P.

Scale: 1" = 2 CHAINS

Person: -

Date: -

Place:

Loughborough

Classified category: 4 721 . 301 . 60

Recorder: *WY* 17/3/1998

Derby Industrial Museum

Railway Drawings Recording Form

Record number 1997-S/ 793

Previous Record number MRP132/881

Title MIDLAND RAILWAY

Brief Description Proposed Extension of Footbridge at Loughborough

Plan showing tracks, goods shed, signal box, north of station with footbridge route over tracks. Part of new extension westwards shown.

Permanent location DBYIM & room 49 & shelf: 99

Dimensions (mm) length: 1110 width: 760

Material tracing fabric

Condition ~~good~~ / fair / ~~poor~~

Completeness complete / incomplete

Original drawing number

Company: MR

Scale: 1" = 20 FEET

Person:

Date:

Place:

Loughborough

Classified category: 4.721.301.60

Recorder:

MM 2/7/1999

Derby Industrial Museum

Railway Drawings Recording Form

Record number 1997-5/774

Previous Record number MRP132/861

Title

Loughboro'

Encroachment by Falcon Works Co

Brief Description

Plan showing goods lines through Loughborough Station with tracks into Falcon Works. Part of MR boundary shown in red ink. Present boundary of Falcon Co marked A, B, C.

Permanent location DBYIM & room 49 & shelf: 97

Dimensions (mm) length: 650 width: 525

Material Paper on fabric

Condition good / fair / poor

Completeness complete / incomplete

Original drawing number 32Z , 399

Company: MR

Scale: 1" = 40 FEET Person: FWJ

Date: Sept 1882

Place:

Loughborough

Classified category: 4.721.301.60

Recorder: *llg* 28/5/1999

Derby Industrial Museum

Railway Drawings Recording Form

Record number 1971-384/446.1

Previous Record number CATTELL  
1448

Title  
LOUGHBOROUGH

Brief Description

Plan of land to north of station for  
goods yard and goods shed.

Permanent location DBYM & room 49 & shelf: 117

Dimensions (mm) length: 990 width: 335

Material *Tracing fabric*

Condition good / fair / poor

Completeness complete / ~~incomplete~~

Original drawing number

Company:

Scale: 1" = 40 FEET

Person:

Date: 17 Sept 1889

Place:

*Loughborough*

Classified category: 4.721.301.60

Recorder: *my 17/1/2003*



Derby Industrial Museum

Railway Drawings Recording Form

Record number 1971-384/446.2 sub

Previous Record number

CATTELL  
1448

Title

Loughborough Goods Station.

Brief Description

Paper sheet.

Full details of land purchases for  
Goods stations from 1839 to 1875.

Permanent location DBYIM & room 49 & shelf: 117

Dimensions (mm) length: 410 width: 335

Material Paper

Condition good / ~~fair~~ / poor

Completeness complete / incomplete

Original drawing number

Company:

Scale:

Person:

Date:

Place:

Loughborough

Classified category: 4.721.301.60

Recorder:

MJG 24/1/2003

Derby Industrial Museum

Railway Drawings Recording Form

Record number 1971-384/446.3

Previous Record number CATTELL  
1448

Title

Loughborough

Brief Description

Paper sheets

Details of Recd., Date, Vendor, Quantity, Cost.

7090.	14 June 1875,	Rev Henry Pearson,	6-3-8	£ 4172-18-6
			4-1-31	£ 2943-18-9
			(Taken)	
8289.	25 July 1871,	Governors of L <sup>1</sup> bn <sup>1</sup>	1-3-6	£ 1300.
		Endowed Schools.	0-3-25	£ 659-1-4
			(Taken)	
109.	Feb 23/1839.	Rev William Hol...?	1-3-35	£ 500
	April 7/1840.		0-3-38	£ 249-4-0
			(Taken)	

Permanent location DBYIM & room 49 & shelf: ~~0291~~ Box 5B311

Dimensions (mm) length: 205 width: 335

Material Paper

Condition good / fair / poor

Completeness complete / incomplete

Original drawing number

Company:

Scale:

Person:

Date:

Place:

Loughborough

Classified category: 4.721.301.60

Recorder: WJH 24-1-2003

Derby Industrial Museum

Railway Drawings Recording Form

Record number 1971-384/446A

Previous Record number CATTELL  
1448

Title

Loughborough

Brief Description

Paper sheet

Plan for Goods station Ga 1r 14p  
at cont  $\frac{1}{2}$  3852-4-0.

Permanent location DBYIM & room 49 & shelf: ~~0291~~ Bmc SB311

Dimensions (mm) length: 205 width: 335

Material Paper

Condition good / fair / poor

Completeness complete / ~~incomplete~~

Original drawing number

Company:

Scale:

Person:

Date:

Place:

Loughborough

Classified category: 4.721.301.60

Recorder: MY 24-1-2003

Derby Industrial Museum

Railway Drawings Recording Form

Record number 1997-5/355.1

Previous Record number MRP13 2/399

Title

KEGWORTH

Brief Description

Architect's colour tinted drawing of park with trees and walkways adjacent to Mansfield Hill and MR main line south of Kegworth station.

Permanent location DBYIM & room 49 & shelf: 7.3

Dimensions (mm) length: 600 width: 660

Material Paper on fabric

Condition good / fair / poor

Completeness complete / incomplete

Original drawing number A5

Company: MR

Scale: 1" = 20 FEET

Person:

Date: [1900]

Place:

Kegworth

Classified category: 4.721.301.60

Recorder: *MM* 13/2/98

Derby Industrial Museum

Railway Drawings Recording Form

Record number 1997-5/355.2

Previous Record number MRP132/399

Title **KEGWORTH**

Brief Description

Plan showing ~~large~~ area of land adjacent to Marlpit Hill and MR main line with outline of new park to be laid out in old marlpits. Remains of land to be cemetery - 2500 sq yds.

Permanent location **DBYIM & room 49 & shelf: 73**

Dimensions (mm) length: **990** width: **1115**

Material **Refer on folio**

Condition **good / fair / poor**

Completeness **complete / incomplete**

Original drawing number **597**

Company **MR**

Scale: **1" = 20 FEET** Person: **GHW**

Date: **Jan 1900**

Place: **Keqworth**

Classified category: **4.721.301.60**

Recorder: **UHG 13/2/98**

Derby Industrial Museum

Railway Drawings Recording Form

Record number 1997-5/ 355.3

Previous Record number MAP13 2/399

Title

KEGWORTH

Brief Description

Cross sections of cut and fill  
required to form parkland adjacent  
to Marlfit Hill and MR main line

Permanent location

DBYIM & room 49 & shelf: 73

Dimensions (mm)

length: 510

width: 610

Material

Paper

Condition

good / ~~fair~~ / ~~poor~~

Completeness

complete / ~~incomplete~~

Original drawing number

Company: MR

Scale: 1" = 20 FEET

Person:

Date:

Place:

Kegworth

Classified category: 4.721.301.60

Recorder:

13/2/98

Derby Industrial Museum

Railway Drawings Recording Form

Record number 1997-5/815

Previous Record number MRP132/901

Title KEGWORTH

Brief Description

Plan of land with building, roads boundaries adjacent to Leicester/ Trent route on east side. Road marked from Sutton to Kegworth.

Note: Send plan with stamp coloured red to Mrs Tillotson, Sutton Bonington, Leics, 30/- per annum from March 1874.

Some other figures in pencil.

Permanent location DEYIM & room 49 & shelf: 100

Dimensions (mm) length: 820 width: 500

Material Paper

Condition good / fair / poor

Completeness complete / incomplete

Original drawing number 303 , 844

Company: M R

Scale: 1" = 2 CHAINS

Person: C E L

Date: Sept 2, 1873

Place:

Kegworth

Classified category: 4 721 . 301. 60

Recorder: *mg* 23/7/1999

Derby Industrial Museum

Railway Drawings Recording Form

Record number 1997-5/865

Previous Record number MRP132/950

Title

Trent

Brief Description

Plan showing area of land ~~below~~ <sup>adjacent</sup> to Erewash Canal and MR Derby - Trent route, as Ballant Pit.

Permanent location

DBYIM & room 49 & shelf: 125

Dimensions (mm)

length: 280

width: 290

Material

Paper

Condition

good / fair / poor

Completeness

complete / incomplete

Original drawing number

, 49

Company: MR

Scale: 1" = 6 CHAINS

Person: JW

Date: Mar 15, 1878

Place:

Trent

Classified category: 4.721.301.60

Recorder:

MW 1-9-1999



Derby Industrial Museum

Railway Drawings Recording Form

Record number 1997-5/1008

Previous Record number MAP132/1122

Title

COUNTY OF DERBY  
URBAN DISTRICT OF LONG-EATON  
FORMERLEY PARISH OF SAWLEY  
TOWNSHIP OF LONG-EATON

Brief Description

Plan showing tracks, stations, buildings, roads, watercourses and ~~and~~ numbered fields in area of:-

Sheet Stones/Trent Junctions - Trent Station -  
Enewards lines & junctions - Attenborough  
Tren.

Landowners:- J.C. Hopkins. Earl of Harrington.  
Israel Chamberlain Hopkins. Nathaniel Charles Curzon.  
Nottingham Corporation. Nottingham Rifle Volunteers.  
John Curzon. A.O. Fox. Rev J.L. Senhouses.  
D.W. & E. Truwell. Eliza Truwell. J. Howitt, Robert Holbrook.  
John Smith.  
Samuel Bennett.

Permanent location

DBYIM & room 49 & shelf: 134

Dimensions (mm)

length: 2080 width: 910

Material

~~is~~ Fabric based print material.

Condition

good / fair / poor

Completeness

complete / incomplete

Original drawing number

SP254, 37

Company: LMSR

Scale: 1" = 2 CHAINS

Person:

Date:

Place:

Trent

Classified category: 4.721.301. 60 68C, 69A, 69B, 87B, 87C, 87A, ~~69A~~

Recorder:

My 17/12/1999

Derby Industrial Museum

Railway Drawings Recording Form

Record number 1997-5/ 1100

Previous Record number MAP132/951

Title

Brief Description

County of Derby, Parish of Sawley.  
County of Leicesters, Parish of Lockington.  
County of Nottingham, Parish of Attenborough.  
- - - - - Parish of Thrumpton.

Plan of routes from all directions meeting  
at Trent Station.

Land purchases by MR shaded pink.

Deed numbers, land areas & landowners noted.

Rev Spencer Madden. William Robinson.  
William Howitt. R Boden. Dorothy W Frowell.  
John Chamberlain Hopkins. Samuel Nees. N.C. Curgon.  
Earl of Harrington. John Howitt. T Bonsall.  
J Smith. John Holbrook. Samuel Bennett.  
Stenhouses Trustees.

Permanent location DBYIM & room 49 & shelf: 140

Dimensions (mm) length: 1380 width: 970

Material tracing fabric

Condition good / ~~fair/poor~~

Completeness complete / ~~incomplete~~

Original drawing number XII 26 ,

Company: MR

Scale: 1" = 5 CHAINS

Person:

Date:

Place:

Trent

Classified category: 4. 721 . 301. 60, 68C, 69A, 69B, 87B, 87C, 218A

Recorder:

My 14/4/2000



Derby Industrial Museum

Railway Drawings Recording Form

Record number 1997-5/ 1273

Previous Record number MRP132/62

Title

Brief Description

*Plan of pond*

Permanent location DBYIM & room <sup>33</sup> ~~4~~ & shelf :

Dimensions ( mm ) length: width:

Material

Condition good / fair / poor

Completeness complete / incomplete

Original drawing number

Company:

Scale: Person:

Date:

Place:

*Sawley*

Classified category: 4. 721 . 301. *60 / 218A*

Recorder:

*Missin*

Derby Industrial Museum

Railway Drawings Recording Form

Record number 1997-51 680

Previous Record number MRP13 2/763

Title

Sawley  
Ballast Pit

Brief Description

Plan showing ballast pit covering  
42 acres adjacent to Trent/Castle Donington  
line and Trent & Mersey Canal at Sawley.  
Siding shown off main line.

Permanent location

DBYIM & room 49 & shelf: 92

Dimensions (mm)

length: 990

width: 830

Material

Paper on fabric

Condition

good / fair / poor

Completeness

complete / incomplete

Original drawing number

19W

Company:

MR

Scale:

1" = 1 CHAIN

Person:

Date:

Place:

Sawley

Classified category: + 721 . 301. 60 @ 218A

Recorder:

MY 22/1/1999

Derby Industrial Museum

Railway Drawings Recording Form

Record number 1971-384/334, 10

Previous Record number CATTELL  
1170

Title COUNTY OF DERBY

Brief Description

Parish of Sawley. Township of Long Eaton,  
landowners: J C Hopkins. Earl of Harrington.  
~~Israel Chamberlain~~  
~~J C~~ Hopkins. Enoch Dawson Howitt. Frederick Madam.  
Penelope M Madam. William Howitt. J W Berrie.  
Prebend of Sawley. Rev Nigel Madam.  
CS & FM Madam.  
Plan of Sheet Stones triangle, Gas Works.  
Erewash Canal.

Permanent location DBYIM & room <sup>33</sup> ~~49~~ & shelf ~~44~~ 560.2

Dimensions (mm) length: 810 width: 535

Material Paper

Condition good / fair / poor water damage, tears.

Completeness complete / incomplete

Original drawing number SHEET 13

Company: M&N

Scale: 1" = 2 CHAINS Person:

Date:

Place:

Sheet Stones /  
Trent & E  
triangle 41 MP - 40 1/4 MP

Classified category: 4.721.301. 60, 68C, 69A

Recorder: ~~MTG~~ 3/5/2002

P.T.O

Derby Industrial Museum

Railway Drawings Recording Form

Record number 1997-5/208


Previous Record number MAP132/239

Title

County of Derby  
Parish of Sawley

Brief Description

Plan showing triangle of land  
between tracks east of Sawley Junction  
and canal belonging to Mr Hancock



Permanent location

DBYIM & room 49 & shelf: 65

Dimensions (mm)

length: 800

width: 510

Material

Refer on fabric

Condition

good / fair / poor

Completeness

complete / incomplete

Original drawing number

16X, 688

Company: M.R.

Scale: -

Person:

Date: -

Place:

Sawley Junction

Classified category: 4.721.301. ~~3~~ 68C

Recorder:

MDG 31.10.97

60

Derby Industrial Museum

Railway Drawings Recording Form

Record number 1971-384/334.9

Previous Record number CATTELL  
1169

Title COUNTY OF DERBY

Brief Description

Parish of Sawley. Township of Sawley & Wilsborough  
Township of Long Eaton.

Landowners: Robert Rossett Stevens. John Smith.  
W Parbrinson. Thos Hancock. <sup>John</sup> C Hopkins.  
William Howitt. Earl Harrington. <sup>Israel</sup> C Hopkins.  
Brook Dawson Howitt.

Plan of Sawley Junction Station. Trent North Curve,  
Sheet Stores buildings. Sheet Stores Junction.  
Erewash Canal.

Permanent location DBYIM & room <sup>33</sup> & shelf: ~~560.2~~

Dimensions (mm) length: 810 width: 535

Material Paper

Condition good / fair / poor water damage, tears.

Completeness complete / incomplete

Original drawing number SHEET 12

Company: MK

Scale: 1" = 2 CHAINS

Person:

Date:

Place:

Sawley Junction Station 4 1/2 MP - 40 3/4 MP

Classified category: 4.721.301.60, 69B

Recorder: *[Signature]* 3/5/2002

P.T.O.

Derby Industrial Museum

Railway Drawings Recording Form

Record number 1971-384/334, 8

Previous Record number CATTELL  
1168

Title COUNTY OF DERBY

Brief Description

Parish of Sawley. Townships of Breaston.  
Township of Sawley & Wilsborough.  
Handowners: William Frowell.  
William Harrison. Earl Harrington.  
John Smith.

Part of route - open country

Permanent location DBYIM & room <sup>33</sup> ~~44~~ & shelf. ~~44~~ 560.2

Dimensions (mm) length: 810 width: 535

Material Paper

Condition ~~good~~ / fair / ~~poor~~ water damage, tears.

Completeness complete / ~~incomplete~~

Original drawing number SHEET 11

Company: NR

Scale: 1" = 2 CHAINS

Person:

Date:

Place:

Sawley

42 <sup>3</sup>/<sub>4</sub> MP - 41 <sup>1</sup>/<sub>2</sub> MP

Classified category: 4.721 301 60

Recorder:

3/5/2002



Derby Industrial Museum

Railway Drawings Recording Form

Record number 1971-384/334, 7

Previous Record number CATTELL  
1167

Title

COUNTY OF DERBY

Brief Description

Parish of Sawley, Township of Breaston  
Landowners: J Wright Chappell;  
Trustees of Burton School, Wm Frowell.  
Benjamin Fowett, Robert Eyre & John Moss.  
Benjamin Flint, Mary Flint.  
Sawley Station area, roads & buildings.

Permanent location DBYIM & room <sup>33</sup> ~~49~~ & shelf: ~~H~~ 560.2

Dimensions (mm) length: 810 width: 535

Material Paper

Condition ~~good~~ / fair / ~~poor~~ water damage, tears.

Completeness complete / ~~incomplete~~

Original drawing number SHEET 10

Company: MR

Scale: 1" = 2 CHAINS

Person:

Date:

Place:

Sawley Station 43 MP - 42  $\frac{3}{4}$  MP

Classified category: 4.721 301.60

Recorder

ALXG 3/5/2002

Derby Industrial Museum

Railway Drawings Recording Form

Record number 1971-384/262

Previous Record number CATTELL  
1312

Title Lands in the Parish of Wilne and Township of Breaston//  
in the County of Derby purchased  
Brief Description by the Midland Railw<sup>y</sup> Co<sup>s</sup> from Samuel Jerram.

Plan of lands on Derby/Nottingham route  
showing changes in boundaries of field 18.  
paths? coloured orange.

Permanent location DBYIM & room 49 & shelf: 1102

Dimensions (mm) length: 460 width: 255

Material Paper on fabric

Condition good / ~~fair~~ / ~~poor~~

Completeness complete / ~~incomplete~~

Original drawing number F 38a

Company: M R

Scale: 1" = 1 CHAIN

Person:

Date: May 26, 1860

Place:

Breaston

Classified category: 4. 721 . 301. 60

Recorder: MUR 16/11/2001

Derby Industrial Museum

Railway Drawings Recording Form

Record number 1997-51 1060

Previous Record number MRP132/1191

Title *Plan of Draycott Station Land*

Brief Description

*Plan of land adjacent to station  
on north side of tracks.*

Permanent location DBYIM & room 49 & shelf: 137

Dimensions ( mm ) length: 325 width: 255

Material *Paper*

Condition good / fair / poor

Completeness complete / incomplete

Original drawing number , 761

Company: MR

Scale: 1" = 1 CHAIN Person:

Date: Apr 20, 1852

Place:

*Draycott*

Classified category: 4. 721, 301, 60

Recorder: *MLG 4/2/2000*

Derby Industrial Museum

Railway Drawings Recording Form

Record number 1997-5/353

Previous Record number MAP132/397

Title

County of Derby  
Parish of Sawley

Brief Description

Plan of tracks with adjacent fields, roads, buildings etc from approx 1 1/4 miles west of Draycott station to Sawley station.

The "1 1/4 miles" has numerous <sup>notes &</sup> alterations regarding adjacent land owners. MR boundaries in green.

Permanent location DBYIM & room 49 & shelf: 73

Dimensions (mm) length: 2220 width: 520

Material tracing fabric

Condition good / fair / poor

Completeness complete / incomplete

Original drawing number 510

Company: MR

Scale: 1" = 3.156 CHAINS Person:

Date:

Place:

Draycott

Classified category: 4.721.301.60

Recorder: MMG 10/2/98

Derby Industrial Museum

Railway Drawings Recording Form

Record number 1971-384/334, 6

Previous Record number CATTELL  
1166

Title COUNTY OF DERBY

Brief Description

Parish of Sawley. Townships of Draycott & Churchwilms.  
Townships of Breaston.  
Landowners: Archdeacon of Sawley. Saml Cook.  
Josh Wright Chappell. Edward Thompson.  
Earl of Harrington. John Attenburrow.  
Richard Thompson. John Newton.  
Draycott Station area, Draycott Gas Works.  
roads, houses, Draycott/Breaston road over  
at station.

Permanent location DBYIM & room <sup>33</sup> & shelf: ~~42~~ 560.2

Dimensions (mm) length: 810 width: 535

Material Paper

Condition good / fair / poor water damage, tears.

Completeness complete / incomplete

Original drawing number SHEET 9

Company: MR

Scale: 1" = 2 CHAINS

Person:

Date:

Place:

Draycott Station 43 <sup>3</sup>/<sub>4</sub> MP - 43 MP

Classified category: 4.721.301.60

Recorder: MFG 3/5/2002

Derby Industrial Museum

Railway Drawings Recording Form

Record number 1971-384/334, 5

Previous Record number CATTELL  
1165

Title

COUNTY OF DERBY

Brief Description

Parish of Sawley: Townships of Draycott & Churchwiltne.  
Landowners: Earl of Harrington, Chas Gregory.  
John Sowell & Daniel Freeth, John Newton,  
Richard Thompson, Edward Thompson,  
Chas Coxon, Thomas Coxon.  
Part of route with two overbridges of minor  
roads to Draycott.

Permanent location DBYIM & room <sup>33</sup> ~~42~~ & shelf ~~44~~ 560.2

Dimensions (mm) length: 810 width: 535

Material Paper

Condition ~~good~~ / fair / ~~poor~~ water damage, tears.

Completeness complete / incomplete

Original drawing number SHEET 8

Company: MR

Scale: 1" = 2 CHAINS

Person:

Date:

Place:

Draycott

44 $\frac{1}{2}$  MP - 43 $\frac{3}{4}$  MP

Classified category: + 711.301.60

Recorder:

ELM 3/5/2002

Derby Industrial Museum

Railway Drawings Recording Form

Record number 1971-384/334, 4

Previous Record number CATTELL

Title

COUNTY OF DERBY

Brief Description

Parish of Sawley, Township of Draycott & Churchwilne.  
Landowners: Earl Harrington,  
Richard Thompson. John Towatt & Daniel Freeth,  
W H & Jon<sup>n</sup> Fletcher & W H G Bagshawe, Ches Coxon,  
Thomas Coxon.  
Part of route with Nooning Lane passing over,  
Derby Canal adjacent, another bridge over  
railway.

Permanent location DBYIM & room <sup>33</sup> ~~47~~ & shelf. ~~IT~~ 560.2

Dimensions (mm) length: 810 width: 535

Material Paper

Condition good / fair / ~~poor~~ with damage, tears.

Completeness complete / incomplete

Original drawing number SHEET 7

Company: MR

Scale: 1" = 2 CHAINS

Person:

Date:

Place:

Draycott

45 MP - 44 $\frac{1}{4}$  MP

Classified category: 4.721.301.60

Recorder:

~~W H G~~ 3/5/2002

Derby Industrial Museum

Railway Drawings Recording Form

Record number 1971-384/334, 3

Previous Record number CATTELL  
1164-

Title COUNTY OF DERBY

Brief Description

Parish of Oakbrook

Landowners:

Jas Evers Swindell. Earl Harrington.

Rev W M Ward. John Lancashire. Thomas Pires.

Rev Samuel Hey.

Part of route with Gas Works, Derby Canal,  
River Derwent & Mill Race, adjacent.

Permanent location DBYIM & room <sup>33</sup> ~~19~~ & shelf: ~~44~~ 560.2

Dimensions (mm) length: 810 width: 535

Material Paper

Condition good / fair / ~~poor~~ water damage, tears.

Completeness complete / ~~incomplete~~

Original drawing number SHEET 6

Company: MR

Scale: 1" = 2 CHAINS

Person:

Date.

Place.

Borrowed 45<sup>3</sup>/<sub>4</sub> MP - 45 MP

Classified category: 4.721 301 60

Recorder: ~~11/11/02~~ 3/5/2002



Derby Industrial Museum

Railway Drawings Recording Form

Record number 1971-384/334, 2

Previous Record number CATTELL  
1163

Title COUNTY OF DERBY

Brief Description

Parish of Spondon. Parish of Oakbrook.  
Landowners. Trustees Gilberts Charity. Edward Flaws  
B Towle. Earl of Harrington. Derby Canal Co.  
James Evers Swindell

Part of Borrowash Station area showing tracks,  
roads, buildings, watercourses, canals &  
boundaries.

Permanent location DBYIM & room <sup>33</sup> & shelf ~~560.2~~

Dimensions (mm) length: 810 width: 535

Material Paper

Condition good / fair / poor water damage, tears.

Completeness complete / incomplete

Original drawing number SHEETS

Company: MR

Scale: 1" = 2 CHAINS

Person:

Date:

Place:

Borrowash

46 $\frac{1}{2}$  MP - 45 $\frac{3}{4}$  MP

Classified category: 4.721.301.60

Recorder:

MTG 26/4/2002

Derby Industrial Museum

Railway Drawings Recording Form

Record number 1997-5/1105.26

Previous Record number MRP132/1180

Title M.R. BORROWASH STATION FOOTBRIDGE

Brief Description

Elevation, plan & sections of  
footbridge to be placed at Borrowash  
station. Moved from Dove & Tolly.

Marked - Superseded.

Permanent location DBYIM & room 49 & shelf 141  
Dimensions (mm) length: 930 width: 600  
Material Paper  
Condition good / fair / ~~poor~~  
Completeness complete / ~~incomplete~~  
Original drawing number  
Company M R  
Scale: 1" = 4, 2, 1 FOOT Person: H H  
Date 31 Dec 1902  
Place:

Borrowash

Classified category: 4.721.301.60

Recorder:

Wtg 28/4/2000

Derby Industrial Museum

Railway Drawings Recording Form

Record number 1997-51 550.1

Previous Record number MRP132/617

Title Plan shewing lands in the Parishes of Spondon and Ockbrook //  
Brief Description purchased of the late Mr Swindell

Plan of land showing Derley Canal,  
lock, houses & roads from Borrowash.  
Parish boundary through centre of land.  
Two red ink lines show land required for MR.

Permanent location DBYIM & room 49 & shelf: 84

Dimensions (mm) length: 570 width: 350

Material Paper on fabric

Condition good / fair / poor

Completeness complete / incomplete

Original drawing number , 336

Company: MR

Scale: 1" = 2 CHAINS Person:

Date: June 1853

Place:

Derley - Spondon

Classified category: 4 721 . 301. ~~85~~ 60

Recorder: MTH 14/2/1998

Derby Industrial Museum

Railway Drawings Recording Form

Record number 1997-5/550.2

Previous Record number MAP132/617

Title Land in the parishes of Spaldon & Ockbrook  
purchased of Swindells representatives.

Brief Description

Plan showing proposed new route of  
canal (orange), land for railway (pink)  
and old <sup>reverse</sup> land (green). New lock keepers  
house.

Permanent location DBYIM & room 49 & shelf: 84

Dimensions (mm) length: 460 width: 260

Material tracing paper

Condition good / fair / poor

Completeness complete / incomplete

Original drawing number -

Company: MR

Scale: 1" = 2 CHAINS

Person:

Date: [1853]

Place:

Derby

Classified category: 4.721.301.60 60

Recorder:

MS 14/7/1998

Derby Industrial Museum

Railway Drawings Recording Form

Record number 1997-5/550.3 (Document) Previous Record number MRP132/617

Title Swindells Representatives  
to  
The Midland Ry  
Company

Brief Description

Legal document giving instructions  
for the drawing of the plan (1997-5/550.2)  
and copy of the covenant entered into by MR.  
hand occupied by Mrs Hery, was Benjamin Fowle before.  
~~but the~~ Original landowner John Rose Swindell  
the Lunatic deceased [!]

Permanent location DBYIM & room 49 & shelf: ~~0291~~ Box 58311

Dimensions (mm) length: 420 width: 335

Material Paper

Condition good / fair / poor

Completeness complete / incomplete

Original drawing number

Company: MR

Scale: -

Person:

Date:

Place:

Derby

Classified category: 4.721.301. ~~60~~ 60

Recorder:

MG 14/7/1997

Derby Industrial Museum

Railway Drawings Recording Form

Record number 1971-384/334.1

Previous Record number CATTELL  
1163

Title COUNTY OF DERBY

Brief Description

Parish of Spaldon.

Landowners: W G S Osborne, Robert Hoden,  
John Antill, Jacob Osborne, Col Drury Lowe,  
Thos Dunoch, Wm Drury Lowe, Wm Drury Holden,  
Joseph Osborne, Trustees Gilberts Charity.  
Spaldon Station area showing tracks,  
roads, buildings, watercourses, canals &  
boundaries.

Permanent location DBYM & room <sup>33</sup>~~32~~ & shelf: ~~44~~ 560.2

Dimensions (mm) length: 810 width: 535

Material Paper

Condition good / fair / ~~poor~~ water damage, tears.

Completeness complete / incomplete

Original drawing number SHEET 4

Company: MR

Scale: 1" = 2 CHAINS

Person:

Date:

Place:

Spaldon

47 $\frac{1}{4}$ MP - 46 $\frac{1}{2}$ MP

Classified category: 4.721 301.60

Recorder:

26/4/2002

Derby Industrial Museum

Railway Drawings Recording Form

Record number 1997-5/379

Previous Record number MRP132/423

Title *SPONDON*

Brief Description

*Plan of Spordon station showing  
Waiting Shed, on down platform, encroaching  
onto land of W.D. Lowe.*

Permanent location DBYIM & room 49 & shelf: 75

Dimensions ( mm ) length: 470 width: 305

Material *Paper on fabric*

Condition good / ~~fair~~ / ~~poor~~

Completeness complete / ~~incomplete~~

Original drawing number , 787

Company: MR

Scale: 1" = 40 FEET Person:

Date: *Sept 12, 1879*

Place:

*Spordon*

Classified category: 4. 721 . 301. 60

Recorder: *MB 17/2/98*

Derby Industrial Museum

Railway Drawings Recording Form

Record number 1997-5/ 684

Previous Record number MRP132/267

Title

MR  
SPONDON

Brief Description

Plan of tracks from Spendon Junction southwards showing existing tracks, boundaries, culverts, roads, buildings, ~~station~~, and new sidings (red) to be for access to British Cellulose & Chemical Manufacturing Co.

Plan Covers 126M34CH — 125m22CH

Permanent location

DBYIM & room 49 & shelf: 92

Dimensions (mm)

length: 4810 width: 665

Material

Paper on fabric

Condition

good / fair / poor

Completeness

complete / incomplete

Original drawing number

81. DS 85 , 332  
PH 57

Company: MR

Scale:

1" = 40 FEET

Person:

Date:

Place:

Spendon

Classified category: 4.721.301.60

Recorder:

MJ 28.1.1999



Derby Industrial Museum

Railway Drawings Recording Form

Record number 1997-51 786

Previous Record number MRP132/879

Title

SPONDON

NEW LINES AND ADDITIONAL POWERS 1865

Brief Description

Plan of tracks, station, road, and  
land area edged in red to north west  
of station & adjacent to tracks.

Permanent location

DBYTM & room 49 & shelf: 98

Dimensions ( mm )

length: 605

width: 355

Material

Paper

Condition

good / fair / poor

Completeness

complete / incomplete

Original drawing number

, 18

Company: M R

Scale: 1" = 2 1/2 CHAINS

Person:

Date: Feb 16, 1865

Place:

Spordon

Classified category: 4.721.301.60

Recorder:

MLG 2-6-1999

Derby Industrial Museum

Railway Drawings Recording Form

Record number 1997-5/1094

Previous Record number MRP132/1174

Title SPONDON JUNCTION

Brief Description

Plan of track layout ~~south of~~  
at junction & southwards with MR  
boundaries shown.

Permanent location DBYIM & room 49 & shelf: 136

Dimensions (mm) length: 610 width: 260

Material Paper on fabric

Condition good / fair / poor

Completeness complete / ~~incomplete~~

Original drawing number 548a/B , 402

Company: MR

Scale: 1" = 40 FEET Person: B Cooper

Date: Aug 30, 1876

Place:

Spandon

Classified category: 4. 721 . 301. 60

Recorder: *my* 14/1/2000

Derby Industrial Museum

Railway Drawings Recording Form

Record number 1971-384/649.1-.2

Previous Record number

CATTELL  
1162

Title

Brief Description

Track plan - 2 copies

Permanent location DEYIM & room <sup>33</sup> & shelf:

Dimensions (mm) length: width:

Material

Condition good / fair / poor

Completeness complete / incomplete

Original drawing number

Company:

Scale: 1" = 2 CH

Person:

Date:

Place:

Chaddesden

Classified category: 4. 721. 301. 60

Recorder:

MAG

MISSING

Derby Industrial Museum

Railway Drawings Recording Form

Record number 1997-5/ 617

Previous Record number MRP132/693

Title M. R.  
CHADDESDEN SIDINGS

Brief Description

large scale plan of passenger lines (orange) & sidings (blue) ~~then~~ of Chaddesden sidings from Derby South Junction to Spondon Junction. Two wagon repair shops shown.

Permanent location DBYIM & room 49 & shelf: 88

Dimensions (mm) length: 6630 width: 1020

Material Paper on fabric

Condition good / ~~fair~~ / poor

Completeness complete / ~~incomplete~~

Original drawing number 80/1596

Company: M R

Scale: 1" = 20 FEET Person:

Date: 15/3/1875

Place:

Chaddesden

Classified category: 4. 721 . 301. ~~422 57~~ 60

Recorder: MNG 25/9/1998

Derby Industrial Museum

Railway Drawings Recording Form

Record number 1997-5/701.4

Previous Record number MRP132/784

Title

Chaddesden Gardens

Brief Description

Plan of land plots inside MR boundary  
between sidings & River Derwent.

Plots numbered 45-66

Table overleaf

Permanent location

DBYIM & room 49 & shelf: 93

Dimensions (mm)

length:

width:

Material

Tracing paper on paper on fabric

Condition

good / fair / poor

Completeness

complete / incomplete

Original drawing number

H86 , 391

Company: MR

Scale:

Person:

Date:

Place:

Chaddesden Sidings

Classified category: 4.721.301.60

Recorder:

me 18/2/1999

Derby Industrial Museum

Railway Drawings Recording Form

Record number 1997-5/701.3

Previous Record number MAP132/784

Title

Chaddesden Gardens

Brief Description

Plan of land plots inside MR boundary  
between sidings & River Derwent with  
lessees.

Plots numbered 1 - 34 in black  
& plots 1 - 19 (Terraces) marked in reverse  
1 - 18 in red!

Table overleaf

Permanent location DBYIM & room 49 & shelf: 93  
Dimensions (mm) length: 425 width: 365  
Material Tracing paper on paper on fabric  
Condition good / ~~fair~~ / ~~poor~~  
Completeness complete / ~~incomplete~~  
Original drawing number  
Company: MR  
Scale: Person:  
Date:  
Place:

Chaddesden Sidings

Classified category: 4.721.301.60

Recorder:

18/2/1999

Derby Industrial Museum

Railway Drawings Recording Form

Record number 1997-5/701.2

Previous Record number MRP132/789

Title

CHADDESSEN  
GARDENS

Brief Description

Plan of <sup>area</sup> 3land plots inside M R boundary  
with lessees.

- |                                     |   |
|-------------------------------------|---|
| 130 yd <sup>2</sup> - Stables       | 70 yd <sup>2</sup> - Potter - Under Foreman |
| 140 - Beckelt - Stableman           | 110 - "                                     |
| 150 - John ? - Watchman             | 70 - Moore - Time Keeper                    |
| 165 - Stables                       | 100 - " Mr. Morley's office                 |
| 155 - Chalerton - Wagon<br>Examiner | 150 yd <sup>2</sup> - a Paintmen            |
| 175 - Hibbert - "                   | 230 - Hibbert - Wagon Taffer                |
|                                     | 150 - Tomlinson - Wagon<br>Repairer         |
|                                     | 70 - Stables                                |
|                                     | 160 - Holmes                                |

Permanent location DBYIM & room 49 & shelf: 93

Dimensions (mm) length: 340 width: 695

Material Paper on fabric

Condition good / fair / poor

Completeness complete / incomplete

Original drawing number

Company: M R

Scale: Person:

Date:

Place:

Chaddesden Sidings

Classified category: 4.721.301.60

Recorder: *me* 18/2/1999

Derby Industrial Museum

Railway Drawings Recording Form

Record number 1997-5/701.1

Previous Record number MAP32/784

Title

Chaddesden Gardens

Brief Description

Plan of trackside land plots inside  
MR boundary with leases.

Plot 35 - 75 yd<sup>2</sup> - Geo Bayliss - Goods guard  
36 - 125 - Thos Page - Platelayer  
37 - 350 - Thos Green - Painter  
38 - 100 - Geo Staiter - ~~of~~ Shunter Guard  
39 - - J Hall - Painter  
40 - John Page - Platelayer  
41 - Wm Wall - ganger  
42 - Joseph Shipley - Painter  
43 - H<sub>2</sub> Brown - Painter  
44 - John Wilkins - Painter

Permanent location DEYIM & room 49 & shelf: 93

Dimensions (mm) length: 905 width: 260

Material Tracing paper on paper on folio

Condition good / fair / poor

Completeness complete / incomplete

Original drawing number

Company: MR

Scale:

Person:

Date:

Place:

Chaddesden

Classified category: 4.721.301.60

Recorder:

ML 18/2/1999



Derby Industrial Museum

Railway Drawings Recording Form

Record number 1997-5/770.1

Previous Record number MRP132/857

Title

SKETCH OF GARDENS  
AT  
CHADDESSEN

Brief Description

Map showing Chaddesden Sidings area  
with plots of land <sup>within</sup> ~~at~~ MR boundary let  
as gardens. Derby North Jm to south end  
of Sidings. Buildings on <sup>MR</sup> land shown,  
Derby Canal, level crossings, signal boxes  
& cottages.

Permanent location

DBYIM & room 49 & shelf: 97

Dimensions (mm)

length: 1530

width: 540

Material

Paper on fabric

Condition

good / fair / poor

Completeness

complete / ~~incomplete~~

Original drawing number

Company: MR

Scale:

Person:

Date:

Place:

Chaddesden

Classified category: 4.721.30160

Recorder:

MUF 28/5/1999

Derby Industrial Museum

Railway Drawings Recording Form

Record number 1997-5/ 770.2

Previous Record number MRP132/857

Title

Brief Description

Pencil sketch of layout of # garden plots  
on MR land at Chaddesden,  
Area at Chaddesden South SBD  
cottages by level crossing near 48 $\frac{1}{2}$  MP.

Permanent location DBYIM & room 49 & shelf: 97

Dimensions (mm) length: 465 width: 150

Material Paper on fabric

Condition good / fair / poor

Completeness complete / incomplete

Original drawing number

Company: MR

Scale:

Person:

Date: March 1883

Place:

Chaddesden

Classified category: 4.721.301.60

Recorder:

MJ 28/5/1999

Derby Industrial Museum

Railway Drawings Recording Form

Record number 1997-5/ 770.3

Previous Record number MAP132/857

Title

Brief Description

Memo from N Morley at Chaddesden Sidings  
to J S Gwatton on Sept 4, 1888 confirming attached  
plans & list of tenants.

Permanent location DBYIM & room 49 & shelf: ~~0291~~ Box 58310

Dimensions (mm) length: 135 width: 205

Material paper

Condition good / fair / ~~poor~~

Completeness complete / incomplete

Original drawing number

Company: MR

Scale: —

Person:

Date: Sept 4, 1888

Place:

Chaddesden

Classified category: 4.721.301.60

Recorder:

my 28/5/1999

Derby Industrial Museum

Railway Drawings Recording Form

Record number 1997-5/ 770.4-.6

Previous Record number MRP132/857

Title

Chaddesden Gardens

Brief Description

Original lists of tenants in April  
1888 for 79 garden plots.  
Tenants Name, Occupation, Plot size yds<sup>2</sup>,  
Rent.

Permanent location DBYIM & room 49 & shelf: ~~0291~~ 58311

Dimensions (mm) length: 205 width: 335

Material Paper

Condition good / ~~fair~~ / poor

Completeness complete / ~~incomplete~~

Original drawing number

Company: MR

Scale: -

Person:

Date: April 1888

Place:

Chaddesden

Classified category: 4.721.301.60

Recorder: *WME* 28/5/1999

Derby Industrial Museum

Railway Drawings Recording Form

Record number 1997-5/ 770- Y-. 9

Previous Record number MRP132/857

Title

Chaddenden Gardens

Brief Description

Corrected list of Tenants,  
Occupation, Rent.

Permanent location

DBYIM & room 49 & shelf: ~~0291~~ 58311

Dimensions ( mm )

length: 205

width: 335

Material

Paper

Condition

good / fair / poor

Completeness

complete / incomplete

Original drawing number

Company: M R

Scale:

Person:

Date:

Sept 4, 1888

Place:

Chaddenden

Classified category: 4. 721 . 301. 60

Recorder:

my 28/5/1999

Derby Industrial Museum

Railway Drawings Recording Form

Record number 1997-5/826.1 - 2

Previous Record number MRA132/916

Title MIDLAND RAILWAY

PLAN OF PROPERTY  
SITUATE IN THE PARISH OF  
Chaddesden  
IN THE  
COUNTY OF DERBY  
belonging to  
Sir Henry Wilmot Bert

Brief Description

Two copies

Plan of land, showing various  
areas coloured pink to be purchased,  
between Derby Canal and River Derwent

Permanent location DBYTM & room 49 & shelf: 100

Dimensions (mm) length: 740 width: 330

Material Tracing paper

Condition good / fair / poor

Completeness complete / incomplete

Original drawing number

Company: MR

Scale: 1" = 2 1/2 CHAINS Person:

Date: 6/8/1860

Place:

Chaddesden

Classified category: 4.721.301.60

Recorder: *my* 29/7/1999

Derby Industrial Museum

Railway Drawings Recording Form

Record number 1997-51 826.3

Previous Record number MRP132/916

Title MIDLAND RAILWAY

PLAN OF PROPERTY  
SITUATE IN THE PARISH OF  
SAINT ALKMONDS  
IN THE Borough and  
COUNTY OF ~~SE~~ Derby  
belonging to

Brief Description

The Trustees of the late William  
Holland.

Plan of lands both sides of tracks  
coloured in pink

Permanent location DBYIM & room 49 & shelf: 100

Dimensions (mm) length: 490 width: 330

Material tracing paper

Condition good / fair / poor

Completeness complete / incomplete

Original drawing number

Company: M R

Scale: 1" = 2 1/2 CHAINS

Person:

Date:

Place:

Chadderton

Classified category: 4.721.301.60

Recorder:

MLL 29/7/1999

Derby Industrial Museum

Railway Drawings Recording Form

Record number 1997-5/826.4 - .5

Previous Record number MRP132/916

Title ADDITIONAL LANDS AT CHADDSDEN

Brief Description

Plan showing total area covered  
by 1997-5/826.1-3

Various areas coloured pink or blue.

pink - land to be given in exchange to H Bateman Esqrs

Blue - .. .. taken

1997-5/826.5 - Label

Permanent location DBYIM & room 49 & shelf: 100

Dimensions (mm) length: 730 width: 400

Material tracing paper

Condition ~~good~~ / fair / poor

Completeness complete / incomplete

Original drawing number 820

Company: M R

Scale: 1" = 2 1/2 CHAINS Person:

Date: June 7, 1860

Place:

Chaddesden

Classified category: 4.721.301.60

Recorder: my 29/7/1999



Derby Industrial Museum

Railway Drawings Recording Form

Record number 1997-5/1105.39

Previous Record number MRP132/1180

Title

M. R. DERBY

SUBWAY AT SIGNAL WORKS

Brief Description

Plan, elevations & sections

A pedestrian subway under arm of  
triangle Derby Jan / Derby South Jan.  
to MR Signal Works.

Permanent location DBYIM & room 49 & shelf. 141

Dimensions (mm) length 960 width 630

Material Paper

Condition good / ~~fair~~ / ~~poor~~

Completeness complete / ~~incomplete~~

Original drawing number

Company: MR

Scale: 1" = 8', 2', 1'4"

Person: H H

Date: Aug 1900

Place:

Derby

Classified category: 4 721.301.122, 60, ~~60~~

Recorder

Aug 28/4/2000

Derby Industrial Museum

Railway Drawings Recording Form

Record number 2005-496/17

Previous Record number

Title

DERBY  
AND DISTRICT

Brief Description

Map of all Derby railway premises  
from St Marys Jan to LNWR Jan SB,  
Chaddesden sidings, Locomotive Works,  
4 Shed

Permanent location DBYIM & room <sup>33</sup> & shelf: 123  
Dimensions (mm) length: 890 width: 425  
Material Paper  
Condition ~~good~~ / fair / ~~poor~~  
Completeness ~~complete~~ / incomplete  
Original drawing number 245/31/6  
Company: LMSR  
Scale: 1" = 440 FEET Person:  
Date: Oct 7, 1931  
Place:  
DERBY

Classified category: 4.721.301.60, 68A, 68B, 205A, 205B

Recorder:

my 10/3/2006

Derby Industrial Museum

Railway Drawings Recording Form

Record number 1997-5/ 476

Previous Record number MRP132/531

Title

Brief Description

Plan of Derby station, loco works, showing route to Birmingham and south via Chaddesden. Canal and river shown at north end of station.

Permanent location DBYM & room 49 & shelf: 80

Dimensions ( mm ) length: 1040 width: 675

Material Tracing paper on paper on folio

Condition good / fair / poor

Completeness complete / incomplete

Original drawing number A 91

Company. MR

Scale: - Person: -

Date: Oct 1862

Place.

Derby

Classified category: 4 721 . 301. ~~2~~ 122 & 205A Q60

Recorder: WAG 8/4/1998

Derby Industrial Museum

Railway Drawings Recording Form


Record number 1971-384/610

Previous Record number CATTELL  
1513

Title Midland Railway  
Signal Works  
DERBY

Brief Description

Plan of tracks & buildings at north  
end of station.



Permanent location DBYIM & room 49 & shelf: 121

Dimensions (mm) length: 790 width: 605

Material tracing fabric

Condition good / fair / poor

Completeness complete / incomplete

Original drawing number 334/1964

Company: MR

Scale: 1" = 66 FEET Person:

Date: ~ 1884

Place:

Derby

Classified category: 4.721.301.122, 65, 60

Recorder: May 3/10/2003

Derby Industrial Museum

Railway Drawings Recording Form

Record number 1971-384/536

Previous Record number CATTGILL  
1073

Title

DERBY

MR Gillett's Offices

Brief Description

Plan of ground floor & first floor  
of Mr Gillett's Offices between Waverley  
Hotel & Park Street.

Permanent location DBYIM & room 49 & shelf: 118

Dimensions ( nun ) length: 640 width: 640

Material Paper

Condition good / fair / poor

Completeness complete / incomplete

Original drawing number

Company:

Scale: 1" = 8 FEET

Person:

Date:

Place:

Derby

Classified category: 4.721.301.60

Recorder: July 16/5/2003

Derby Industrial Museum

Railway Drawings Recording Form

Record number 1971-384/647

Previous Record number CATTELL  
1103

Title

Brief Description

Track plan

Permanent location DBYIM & room <sup>33</sup> & shelf:

Dimensions (mm) length: width:

Material Linen

Condition good / fair / poor

Completeness complete / incomplete

Original drawing number

Company: MR

Scale: Person:

Date:

Place:

Derby area

Classified category: 4. 721. 301. 60, 122

Recorder: MAG

MISSING